We the Proprietors of the Subdivision of acre Lots 4 & 5 in Block 1 in East Red Wing do hereby certify that we caused the same to be laid out for Town purposes as here platted and we do hereby give for public use the streets herein named

Red Wing April 27. 1857

Wm Curtiss (Seal)
D. J. Hughes (Seal)

Territory of Minnesota } ss
County of Goodhue }

Be it Known that on this 27th day of April A.D 1857 personally came before me Wm Curtiss and D. J. Hughes the signers and sealers of the within certificate and acknowledged that they executed the same for the purposes therein named

J. W. Hancock
Reg of Deeds
Goodhue Co.
M. T.

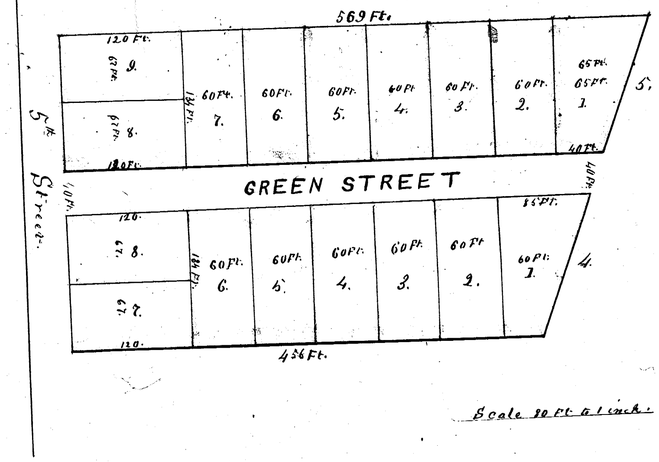

Scale 80 Ft. to 1 inch.

Filed April 27. 1857

State of Minnesota }
Goodhue County } Office of Register of Deeds
I hereby certify that this Plat was on file in this Office on the sixth day of February A.D 1868.
February 7. 1868

T. B. McCord
Register of Deeds.

(Seal of Reg of Deeds)

BELL'S SUBDIVISION

OF

Block 4 of Spates & Co's OUT LOTS

TO

REDWING.

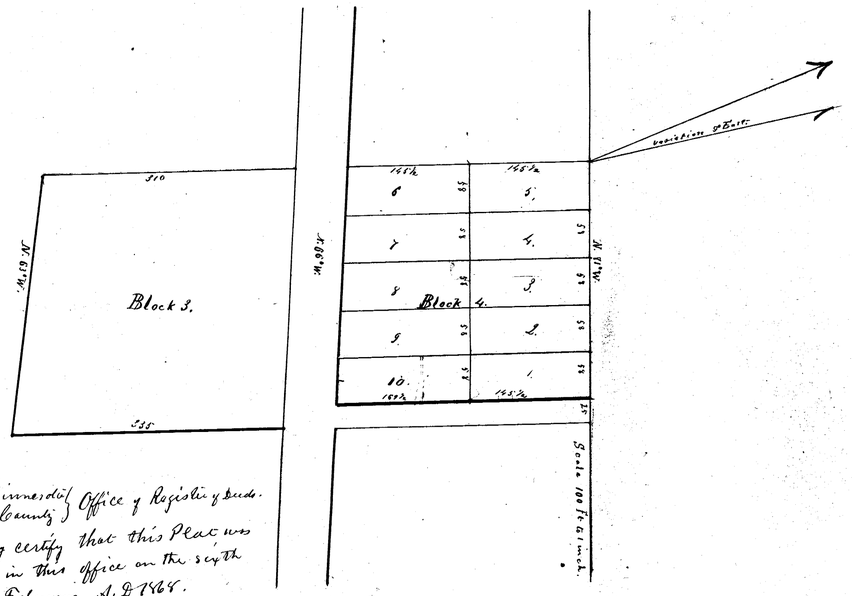

State of Minnesota } Office of Register of Deeds.
Goodhue County }
I hereby certify that this Plat was on file in this Office on the sixth day of February A.D 1868.
February 7. 1868.

T. B. McCord
Register of Deeds

(Seal of Reg of Deeds)

SUBDIVISION of Lot No. 7 Block Number Two (2)

FREEBORN & Co's ADDITION

TO

REDWING.

Le Roy Daud and Robert C. Todd
Proprietors.

I hereby certify that this is a true Plat of Subdivision of Lot No. 7. Block No. 2. in Freeborn & Co's Addition to Red Wing as surveyed by me October 6 1857

S. A. Hoar
Co. Surveyor.

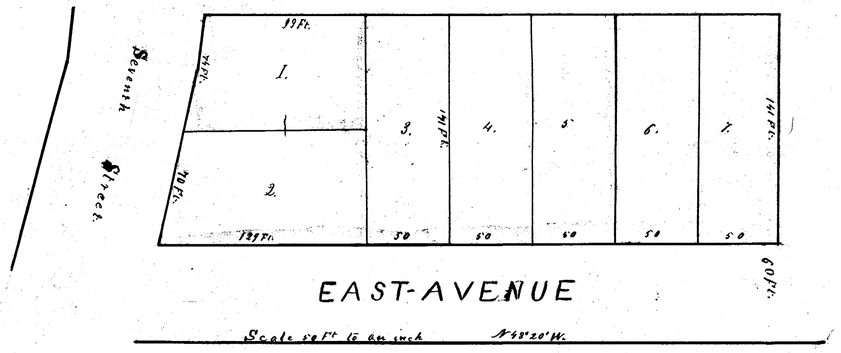

State of Minnesota } Office of Register of Deeds
Goodhue County }
I hereby certify that this Plat was on file in this Office on the sixth day of February A.D 1868.
February 7. 1868

T. B. McCord Regst of Deeds.

(Seal of Regist of Deeds)