



# GOODHUE COUNTY MINNESOTA

TO EFFECTIVELY PROMOTE THE SAFETY, HEALTH, AND WELL-BEING OF OUR RESIDENTS

**COMMITTEE OF THE WHOLE AGENDA**  
**COUNTY BOARD ROOM**  
**GOVERNMENT CENTER**  
**RED WING, MN**

**OCTOBER 6, 2020**  
**10:30 A.M.**

#### Virtual Meeting Notice

“Due to concerns surrounding the spread of COVID-19, it has been determined that in-person meetings or meetings conducted under Minn. Stat. 13D.02 a are not practical or prudent. Therefore, meetings that are governed by the Open Meeting Law will temporarily be conducted by telephone or other electronic means pursuant to Minn. Stat. 13D.021.”

“The Goodhue County Board of Commissioners will be conducting a Committee of the Whole Meeting pursuant to this section on October 6, 2020 at 10:30 a.m. in the County Board Room. The County Administrator and/or County Attorney will be present at the meeting location. All County Commissioners attending will appear by telephone or other electronic means. The public may monitor the meeting from a remote site by logging into <https://global.gotomeeting.com/join/166703205> or calling [1 866 899 4679](tel:18668994679) any time during the meeting.” Access Code: **166-703-205**

#### **1. MnDot 2021-2030 CHIP**

##### Documents:

[County Outreach 2020\\_Goodhue.pdf](#)  
[D6\\_CHIP.PDF](#)  
[D6\\_STIP.PDF](#)  
[MnDOT\\_Goodhue.pdf](#)



## MnDOT District 6 County Outreach

Goodhue County

October 6, 2020

# Agenda

- 10-Year District Roadway & Bridge Work Plan
  - Overview
  - Program & Funding
- Current/Upcoming Planned Projects
- Updates/Other Topics
- Ways to stay informed



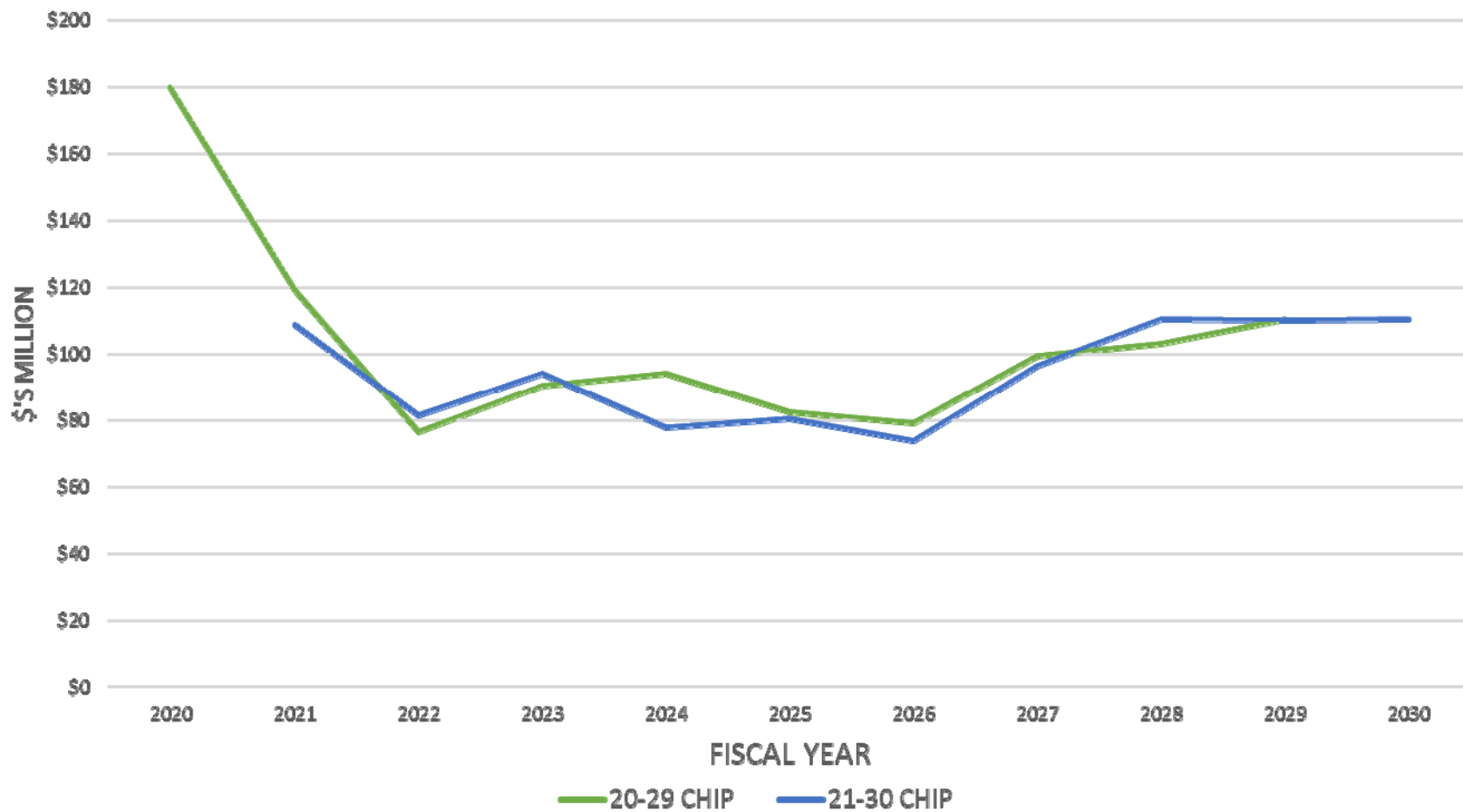
# District 10 Year Work Plan

- Statewide Transportation Improvement Program, **STIP** = next 4 years
  - <http://www.dot.state.mn.us/planning/program/stip.html>
- Capital Highway Investment Plan, **CHIP** = Years 5 – 10
  - <http://www.dot.state.mn.us/planning/10yearplan/index.html>
- Both are updated annually



# D6 Construction Program Comparison

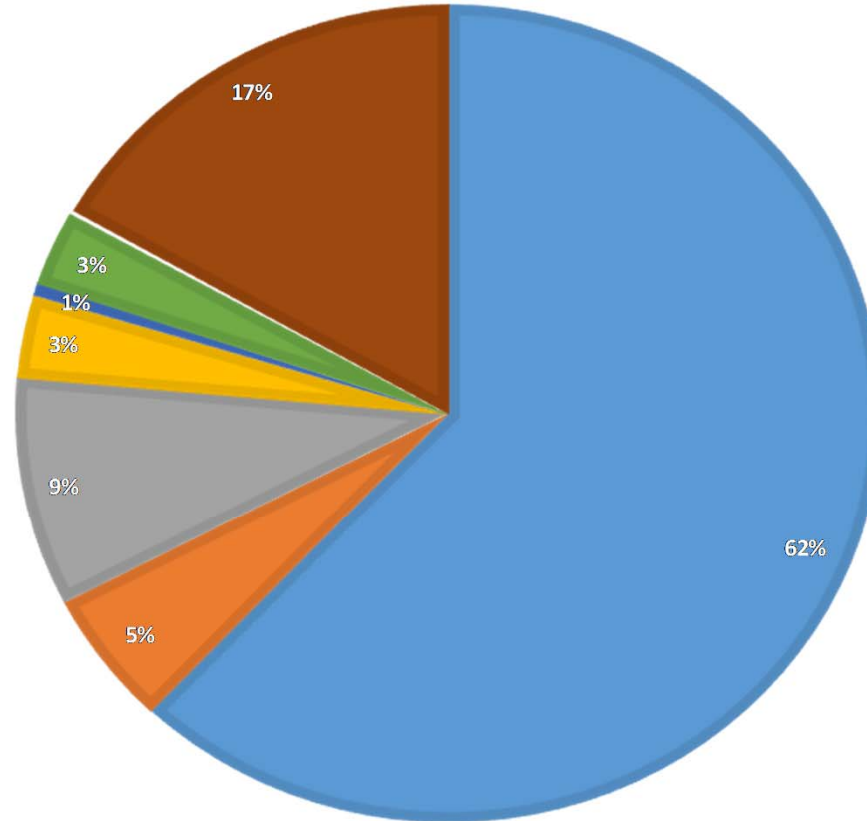
## District 6 Construction Program



# Funding - Investment Categories

## 2025-2030 CHIP TARGET INVESTMENTS

■ PAVEMENT ■ BRIDGE ■ ROADSIDE INFRASTRUCTURE ■ TRAVELER SAFETY ■ BICYCLE INFRASTRUCTURE ■ PEDISTRIAN & ADA ■ RCIP ■ PROJECT DELIVERY



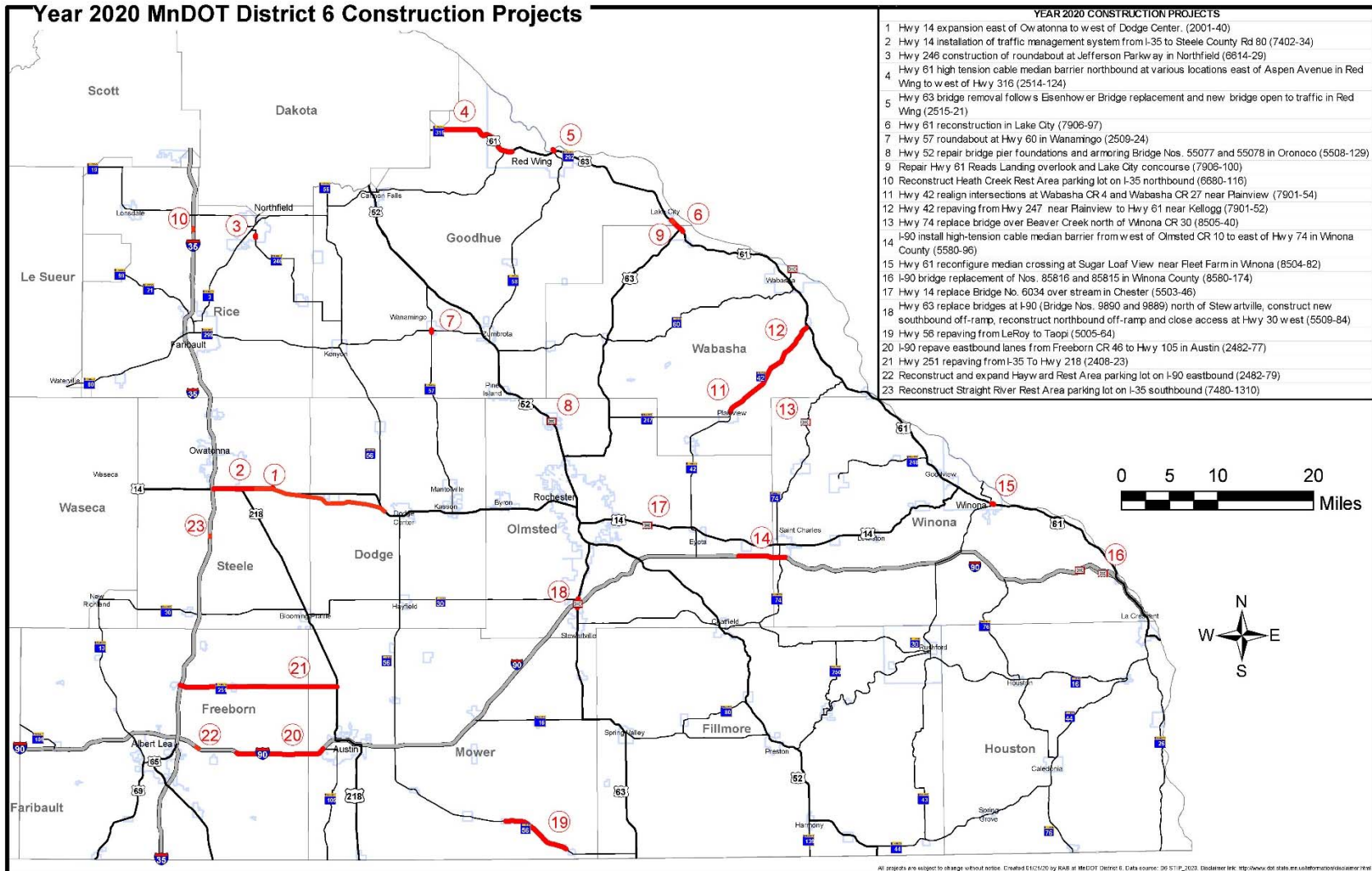
# Funding overview

Where does transportation funding come from and where does it go?

- <http://www.minnesotago.org/funding/>



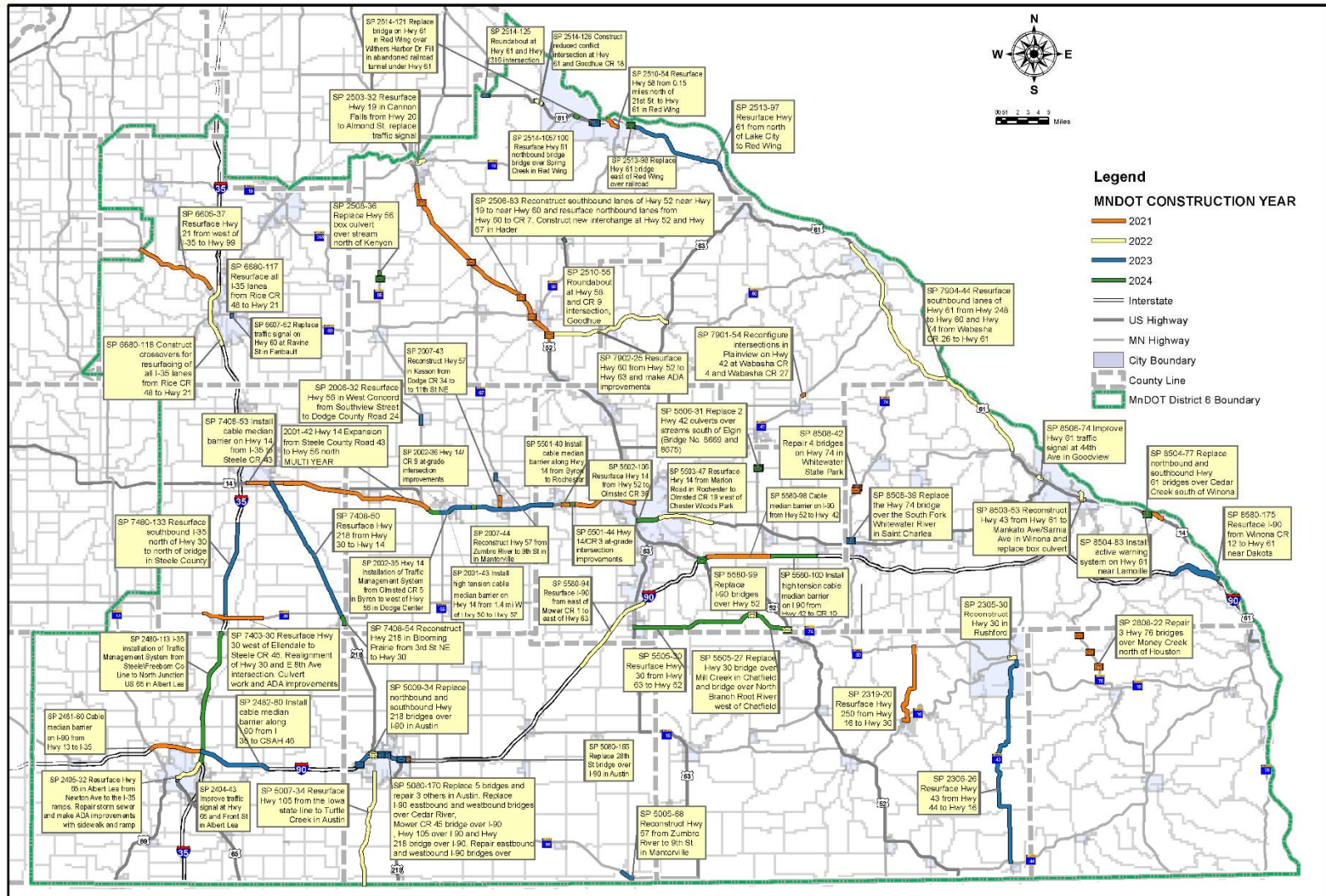
# 2020 MnDOT District 6 Construction Projects





# 2021-2024 State Transportation Improvement Program (STIP)

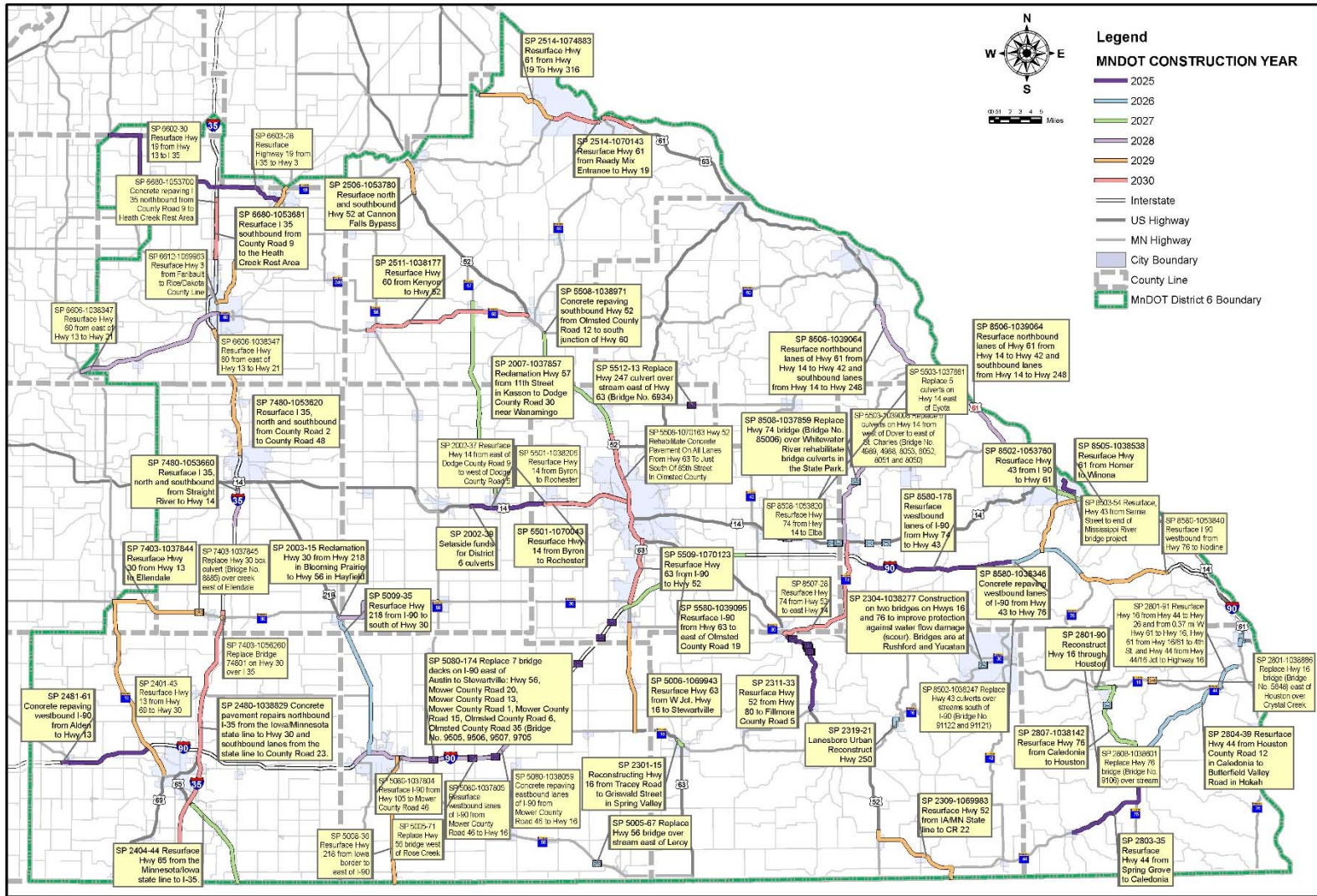
## D6 2021-2024 STATE HIGHWAY IMPROVEMENT PROGRAM (STIP)



CHIP/STIP data is subject to change without notice. Created 8/24/2020 by RAB at MnDOT District 6. Use of this document is subject to MnDOT's disclaimer, legal notices and policies found at <http://www.dot.state.mn.us/information/disclaimer.html>

# 2025-2030 Capital Highway Investment Plan (CHIP)

## D6 2025-2030 CAPITAL HIGHWAY IMPROVEMENT PLAN (CHIP)

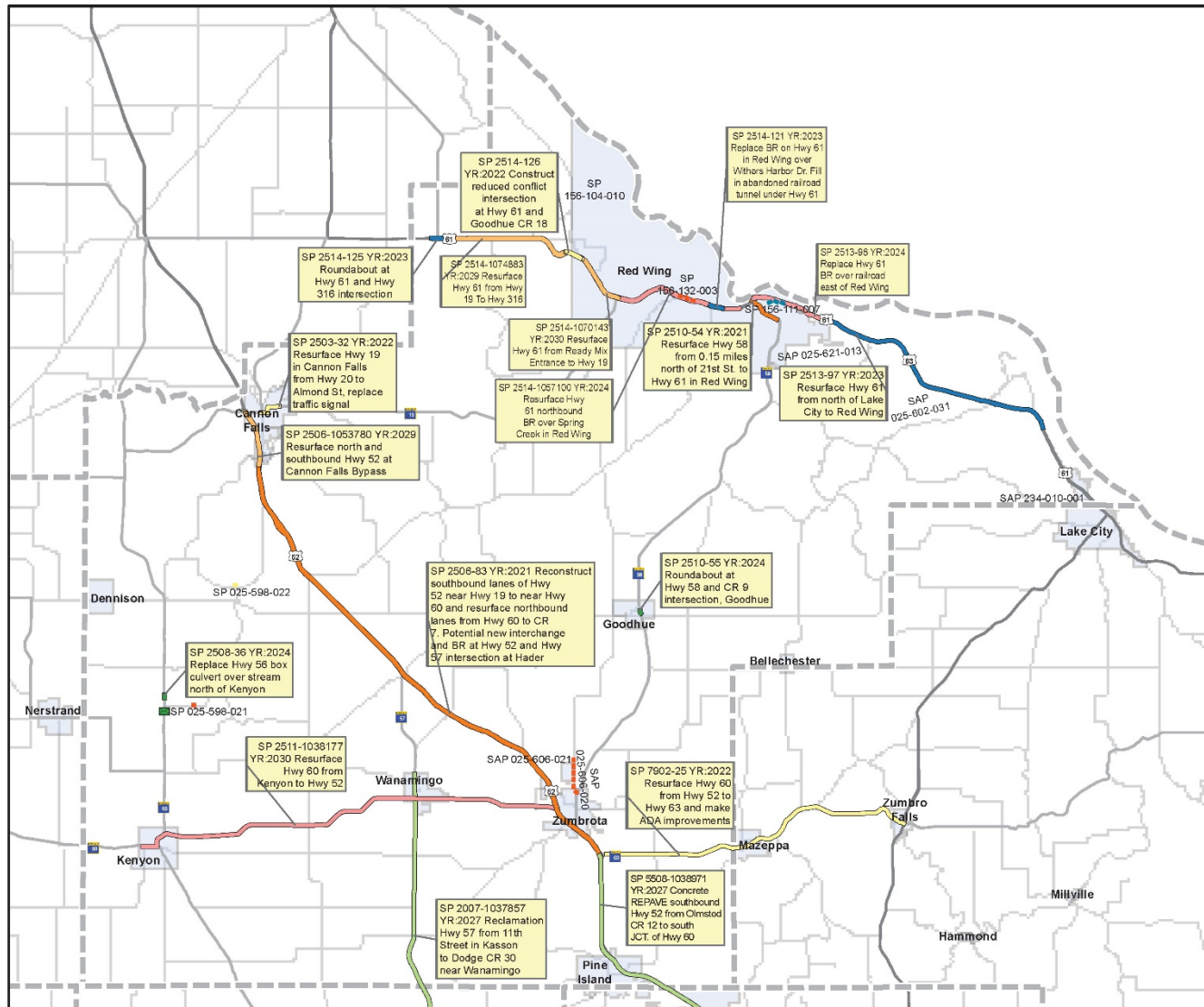


CHIP/STIP data is subject to change without notice. Created 7/27/2020 by RAB at MnDOT District 6. Use of this document is subject to MnDOT's disclaimer, legal notices and policies found at <http://www.dot.state.mn.us/information/disclaimer.html>

# 2021-2030 County Specific Projects

**DISTRICT 6 2021 - 2030 CONSTRUCTION PROGRAM FOR GOODHUE COUNTY**  

**DEPARTMENT OF TRANSPORTATION**



**Legend**

**MNDOT CONSTRUCTION YEAR**

- 2021
- 2022
- 2023
- 2024
- 2025
- 2026
- 2027
- 2028
- 2029
- 2030

**StateAid**

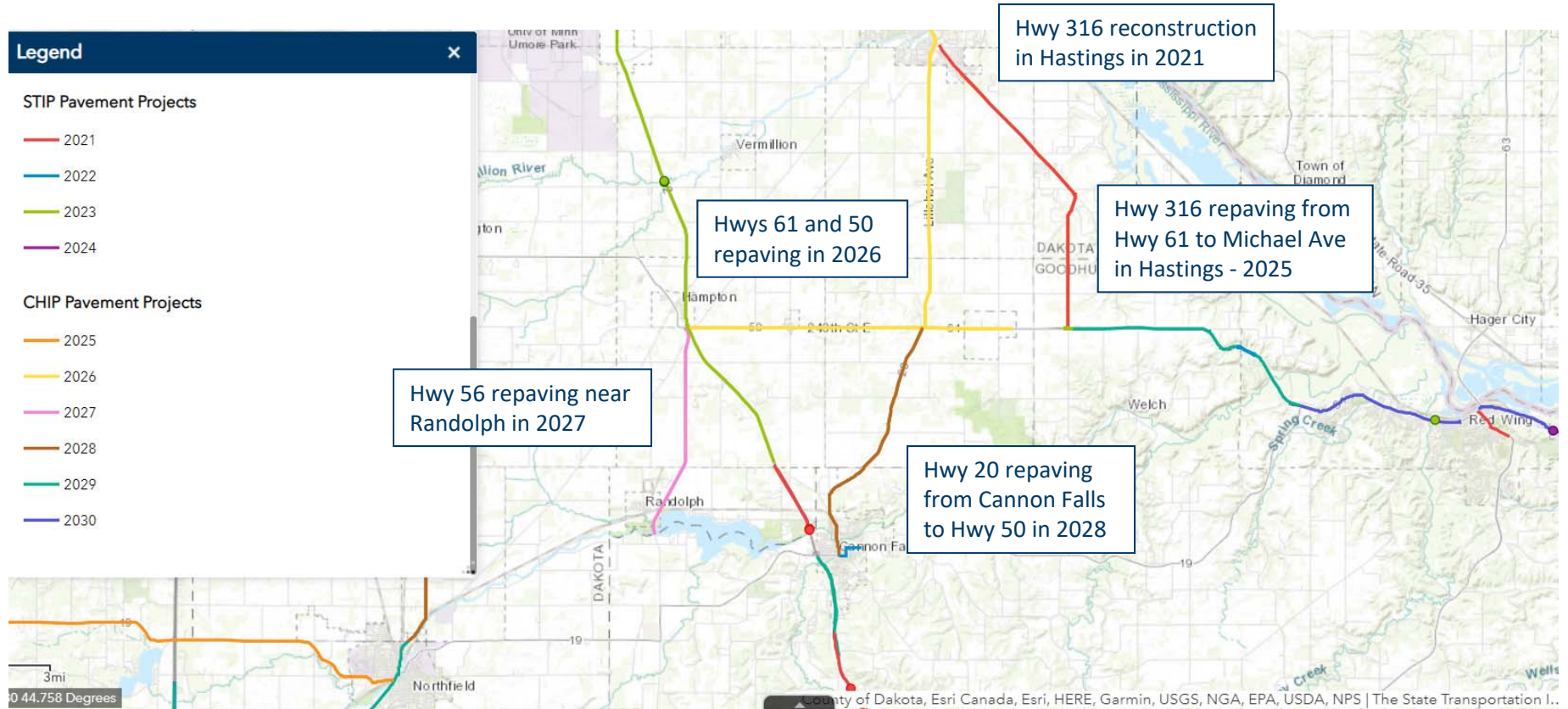
- 2021
- 2022
- 2023
- 2024
- 2025
- 2026

City Boundary  
 County Line

0 0.5 1 2 3 4 5 Miles

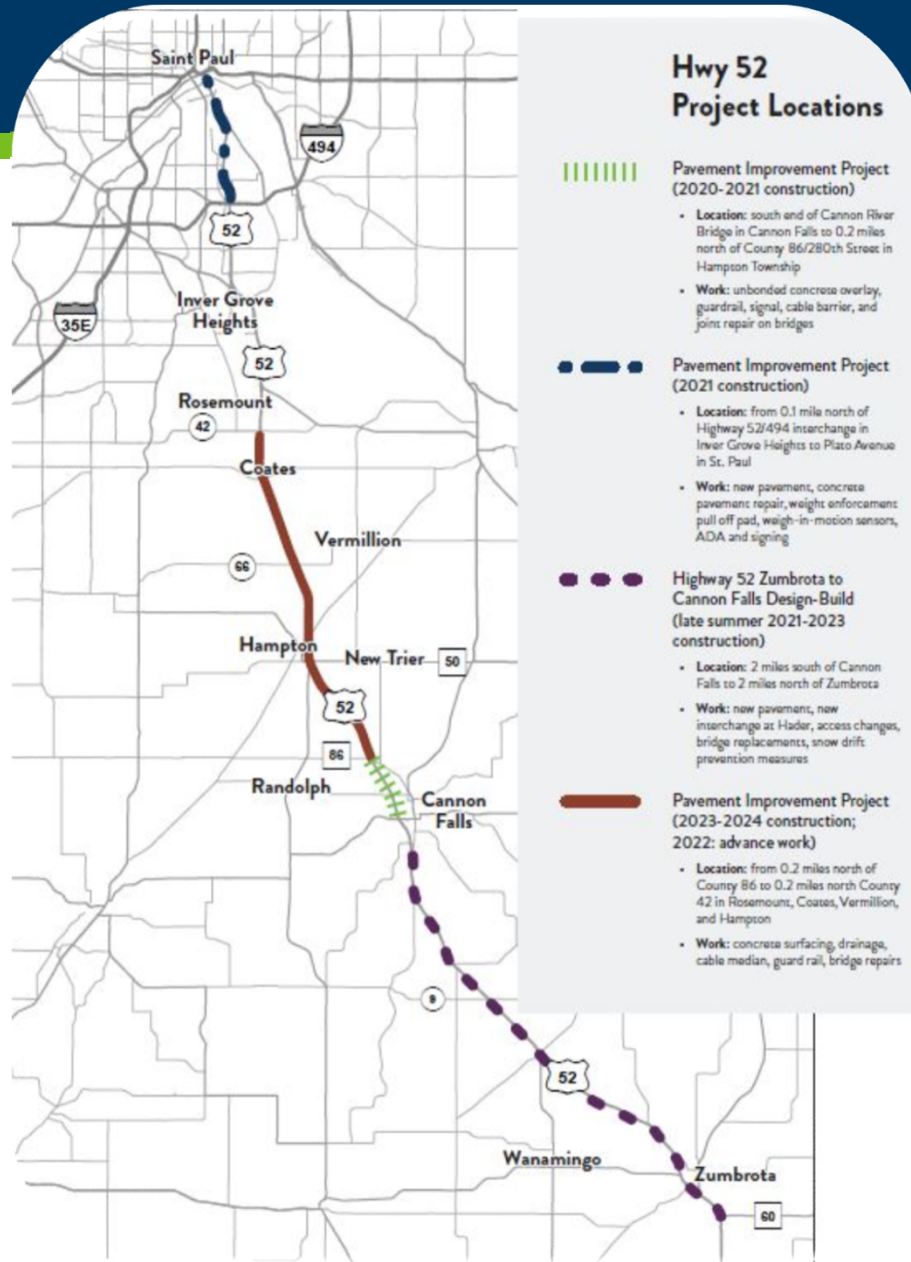
CHIP/STIP data is subject to change without notice. Created 8/21/2020 by RAB at MnDOT District 6. Use of this document is subject to MnDOT's disclaimer, legal notices and policies found at <http://www.dot.state.mn.us/information/disclaimer.html>

# 2021-2030 Metro District Projects



\*Data pulled from an older dataset, years subject to change

# Updates/Other Topics



## • Highway 52 Corridor Projects

- 2021 – 2024
- Rochester to St. Paul
- <https://www.dot.state.mn.us/d6/projects/hwy52corridor/index.html>

# Updates/Other Topics

- Major Projects:

- US 14 4-lane Expansion – Dodge Center to Owatonna

- 2019 – 2021

- <https://www.dot.state.mn.us/d6/projects/hwy14/index.html>

- US 52 SB Rural Regrade - Cannon Falls to Zumbrota

- 2021 – 2023

- <https://www.dot.state.mn.us/d6/projects/hwy52-hader-southbound-improvements/index.html>

- Austin Bridges

- 2023 – 2024/2025

- US 52/I90 Bridge Replacements and Ramp Improvements

- 2024 - 2025



Dodge County CR 1 Overpass

# Updates/Other Topics

- Statewide CHIP Information
  - <http://www.dot.state.mn.us/planning/10yearplan/index.html>
- Covid-19 Implications
- Statewide Initiatives
  - District Freight Plan Update
  - Advancing Transportation Equity – Community Conversations Engagement Project
    - <https://www.dot.state.mn.us/planning/program/advancing-transportation-equity/community-conversations.html>

# Stay Connected

## E-mail Updates:

- Future Construction Projects
- Current Construction Projects
  - [www.dot.state.mn.us/d6/projects.html](http://www.dot.state.mn.us/d6/projects.html)

## Follow us on:

- Facebook
  - mndot|southeast minnesota
- Twitter
  - @mndotsoutheast

## Check-out:

- [www.511mn.org](http://www.511mn.org)



Sign up for project email updates



Follow us on Facebook



Follow us on Twitter



# Questions

Heather Lukes, Planning Director

MnDOT District 6

[heather.lukes@state.mn.us](mailto:heather.lukes@state.mn.us)

507-286-7552

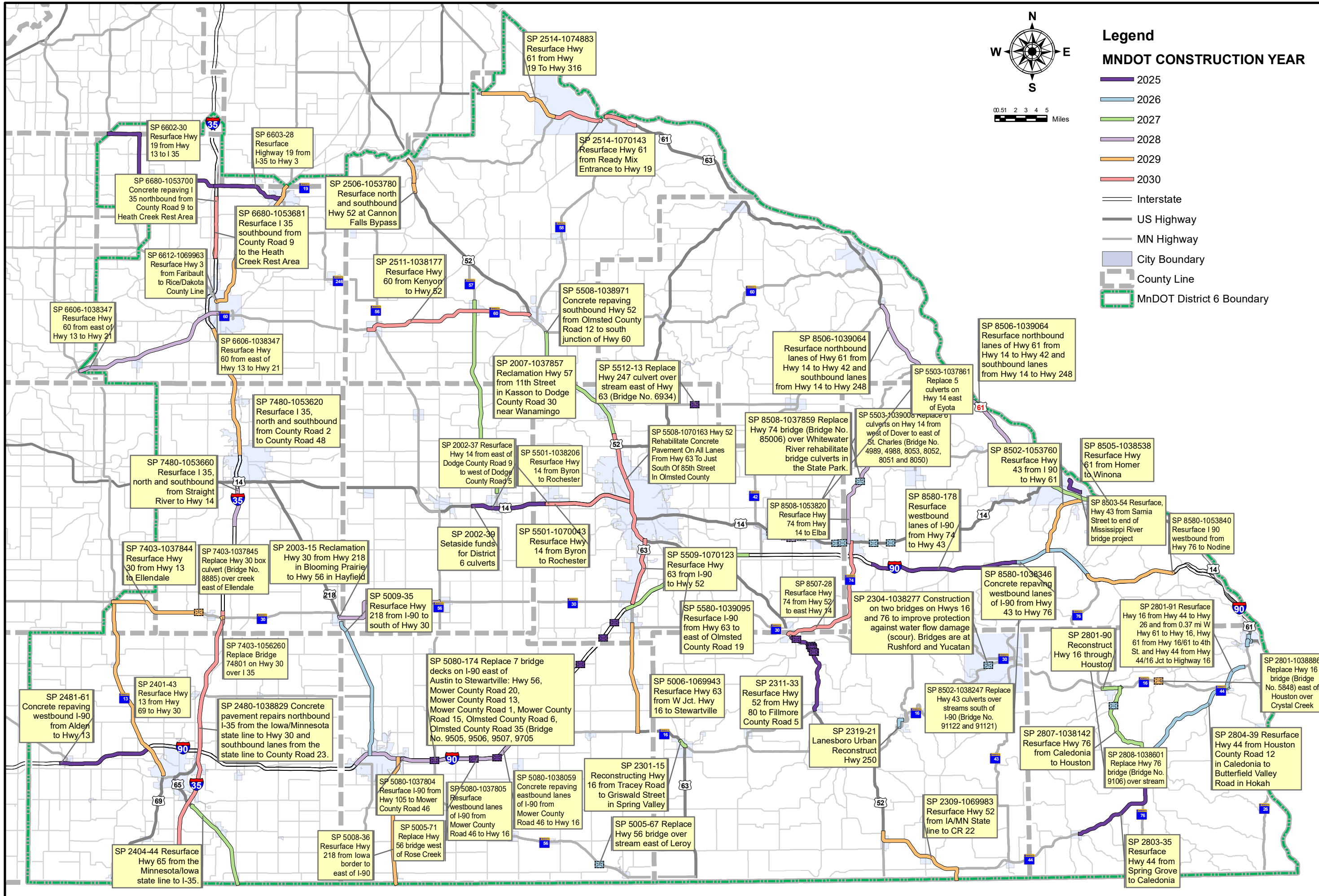
Kurt Wayne, Principal Planner

MnDOT District 6

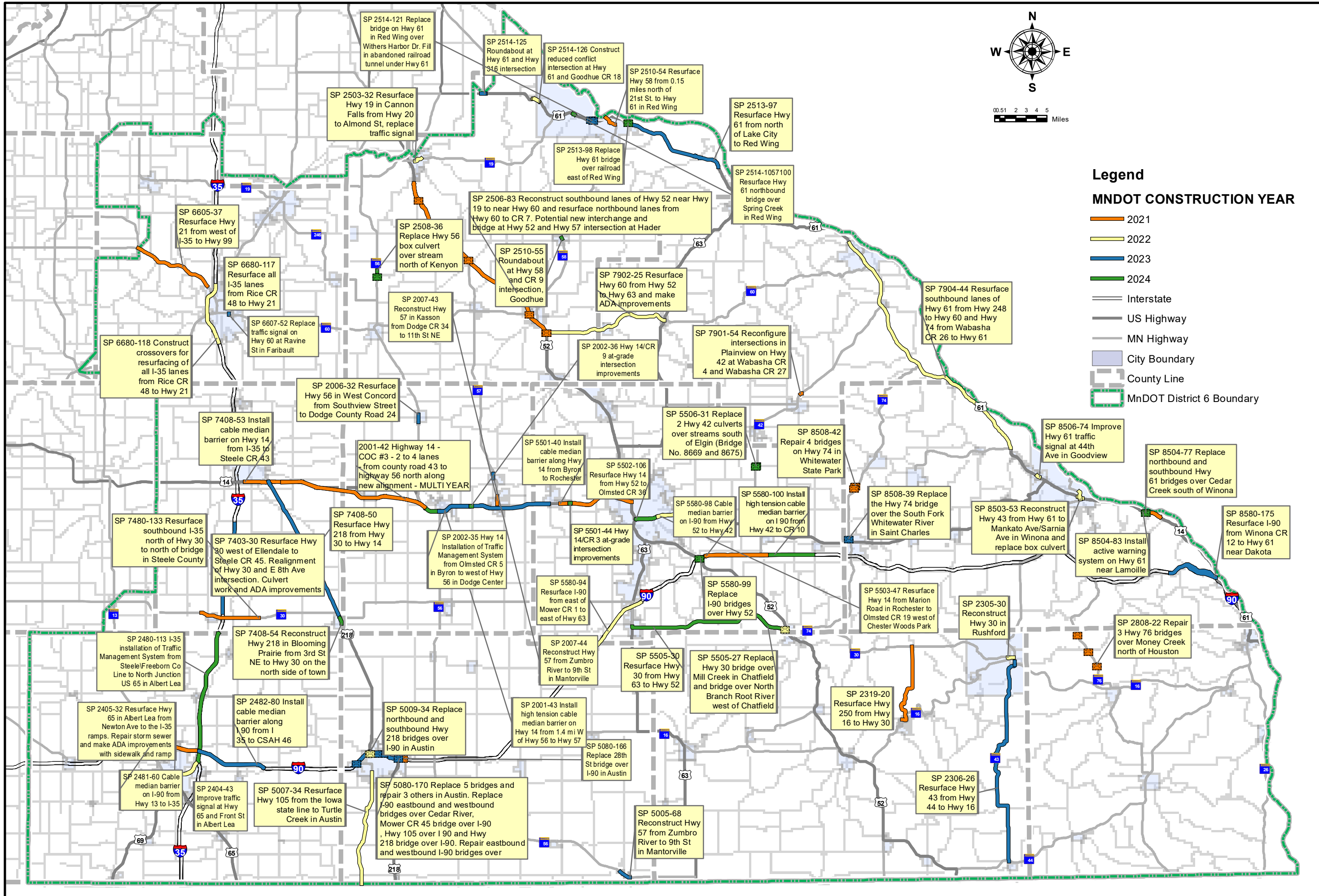
[kurt.wayne@state.mn.us](mailto:kurt.wayne@state.mn.us)

507-259-8074

# D6 2025-2030 CAPITAL HIGHWAY IMPROVEMENT PLAN (CHIP)



# D6 2021-2024 STATE HIGHWAY IMPROVEMENT PROGRAM (STIP)



**Legend**

**MNDOT CONSTRUCTION YEAR**

- 2021
- 2022
- 2023
- 2024

Interstate

US Highway

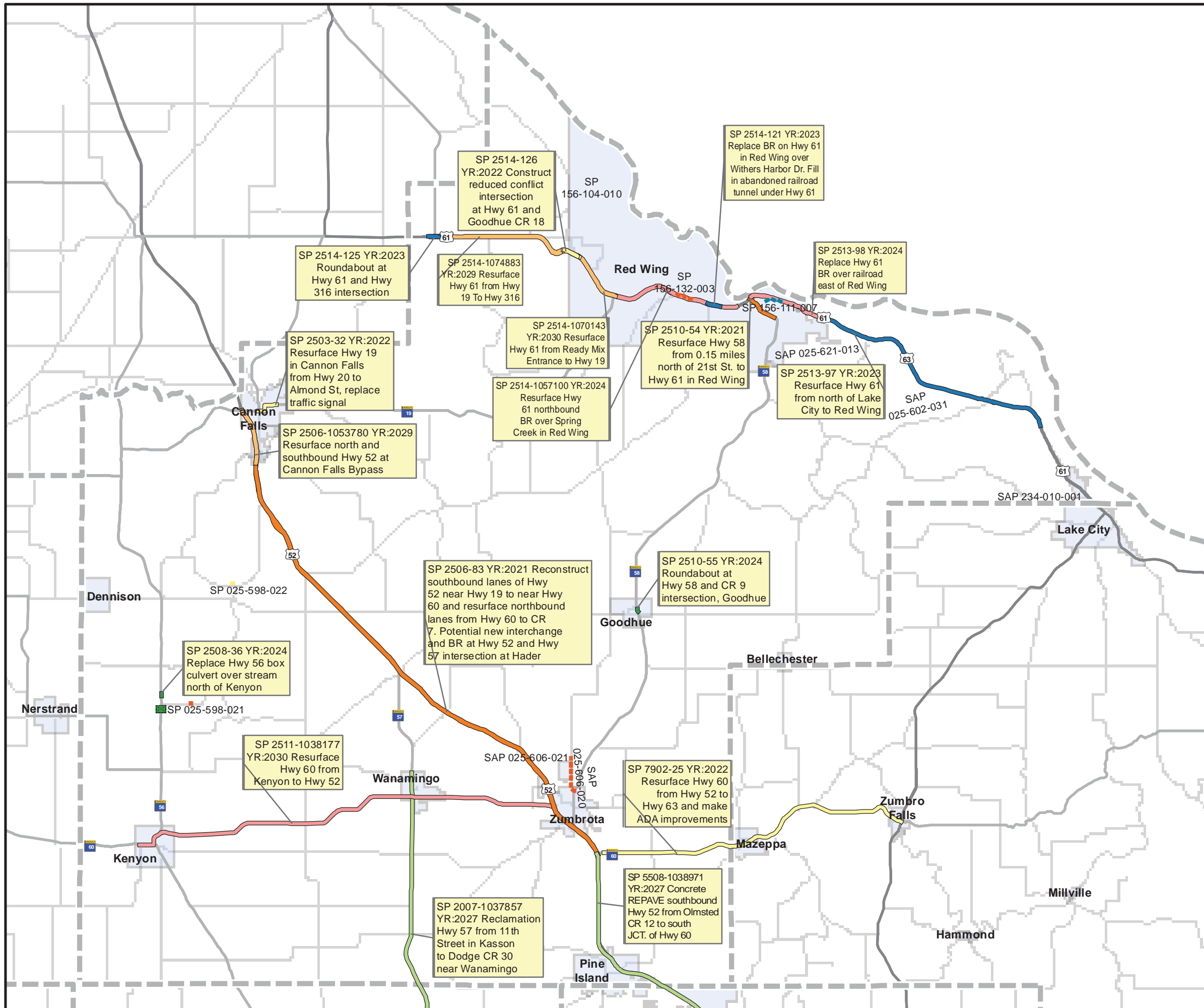
MN Highway

City Boundary

County Line

MnDOT District 6 Boundary

# DISTRICT 6 2021 - 2030 CONSTRUCTION PROGRAM FOR GOODHUE COUNTY



**Legend**


**MNDOT CONSTRUCTION YEAR**

- 2021
- 2022
- 2023
- 2024
- 2025
- 2026
- 2027
- 2028
- 2029
- 2030

**StateAid**

- 2021
- 2022
- 2023
- 2024
- 2025
- 2026

City Boundary  
County Line



SP 2514-126  
YR:2022 Construct  
reduced conflict  
intersection  
at Hwy 61 and  
Goodhue CR 18

SP 2514-125 YR:2023  
Roundabout at  
Hwy 61 and Hwy  
316 intersection

SP 2514-1074883  
YR:2029 Resurface  
Hwy 61 from Hwy  
19 To Hwy 316

SP 2503-32 YR:2022  
Resurface Hwy 19  
in Cannon Falls  
from Hwy 20 to  
Almond St, replace  
traffic signal

SP 2514-1070143  
YR:2030 Resurface  
Hwy 61 from Ready Mix  
Entrance to Hwy 19

SP 2510-54 YR:2021  
Resurface Hwy 58  
from 0.15 miles  
north of 21st St. to  
Hwy 61 in Red Wing

SP 2513-98 YR:2024  
Replace Hwy 61  
BR over railroad  
east of Red Wing

SP 2506-1053780 YR:2029  
Resurface north and  
southbound Hwy 52 at  
Cannon Falls Bypass

SP 2514-1057100 YR:2024  
Resurface Hwy  
61 northbound  
BR over Spring  
Creek in Red Wing

SAP 025-621-013  
SP 2513-97 YR:2023  
Resurface Hwy 61  
from north of Lake  
City to Red Wing

SAP 234-010-001

SP 2508-36 YR:2024  
Replace Hwy 56 box  
culvert over stream  
north of Kenyon

SP 2506-83 YR:2021 Reconstruct  
southbound lanes of Hwy  
52 near Hwy 19 to near Hwy  
60 and resurface northbound  
lanes from Hwy 60 to CR  
7. Potential new interchange  
and BR at Hwy 52 and Hwy  
57 intersection at Hader

SP 2510-55 YR:2024  
Roundabout at  
Hwy 58 and CR 9  
intersection, Goodhue

SP 025-598-021

SP 2511-1038177  
YR:2030 Resurface  
Hwy 60 from  
Kenyon to Hwy 52

SAP 025-606-021

SP 7902-25 YR:2022  
Resurface Hwy 60  
from Hwy 52 to  
Hwy 63 and make  
ADA improvements

SP 2007-1037857  
YR:2027 Reclamation  
Hwy 57 from 11th  
Street in Kasson  
to Dodge CR 30  
near Wanamingo

SP 5508-1038971  
YR:2027 Concrete  
REPAVE southbound  
Hwy 52 from Olmsted  
CR 12 to south  
JCT. of Hwy 60

CHIP/STIP data is subject to change without notice. Created 8/21/2020 by RAB at MnDOT District 6. Use of this document is subject to MnDOT's disclaimer, legal notices and policies found at <http://www.dot.state.mn.us/information/disclaimer.html>