



GOODHUE COUNTY MINNESOTA

TO EFFECTIVELY PROMOTE THE SAFETY, HEALTH, AND WELL-BEING OF OUR RESIDENTS

COMMITTEE OF THE WHOLE AGENDA

COUNTY BOARD ROOM
GOVERNMENT CENTER
RED WING, MN

AUGUST 16, 2022
8:30 A.M.

Virtual Meeting Notice

Due to concerns surrounding the spread of COVID-19, it has been determined that in-person meetings or meetings conducted under Minn. Stat. 13D.02 a are not practical or prudent. Therefore, meetings that are governed by the Open Meeting Law will temporarily be conducted by telephone or other electronic means pursuant to Minn. Stat. 13D.021.

The Goodhue County Board of Commissioners will be conducting a Committee of the Whole meeting pursuant to this section on August 16, 2022 at 8:30 a.m. in the County Board Room. The County Administrator and/or County Attorney will be present at the meeting location. All County Commissioners attending will appear by telephone or other electronic means. The public may monitor the meeting from a remote site by logging into <https://global.gotomeeting.com/join/226928381> or calling 1 866 899 4679 OR 1 571 317 3116 any time during the meeting. Access Code: 226-928-381

1. MnDOT District 6 10-year Capital Highway Investment Plan

Documents:

[D6-CountyOutreach-2022-Goodhue.pdf](#)
[maps.pdf](#)



MnDOT District 6 - County Outreach Goodhue County

Summer/Fall 2022

Presentation Outline

- MnDOT State & District Planning Updates
- 10-year District Roadway & Bridge Work Plan
 - Overview
 - Program & Funding
- Local and Regional Project Updates



Planning Updates

- Statewide Multimodal Transportation Plan (SMTP) for 2022-2041
 - Sets the policy and priority for MnDOT's other plans and construction programming.
 - Is out for public comment ([Minnesota GO :: Statewide Multimodal Transportation Plan](#))
 - Open until September 18th
 - Focus Areas:
 - Aging Infrastructure, Climate, Economy and Employment, Equity, Safety and Transportation Options



Planning Updates

- Minnesota State Highway Investment Plan (MnSHIP)

- This plan:
 - Directs capital funding on the 11,703 miles of state highways
 - Budgets for estimated funding over 20 years
 - Identifies investments by categories but is not project specific
 - Part of the Minnesota GO Family of Plans
- MnSHIP investment direction guides the planning of projects and improvement on the state highway system
- Learn more and provide input!
 - Check out www.MinnesotaGo.org for more information
 - Share how you'd budget the state highway revenue
 - Explore our new interactive investment budgeting tool and approaches to investing at www.MinnesotaGo.org/investment/



Planning Updates

- [Mn Electric Vehicle Infrastructure Plan](#)
 - Mn will invest \$68M over next five years
 - The plan identified two Alternative Fuel Corridors (AFCs) for year one of funding
- **Local Human Service Transit Coordination Plan**
 - Helps to redefine goals in transit services transportation and measures the region's capacity to serve regional transit needs
 - Review the plan and provide comments at [Southeast Minnesota District 6 \(state.mn.us\)](https://state.mn.us)

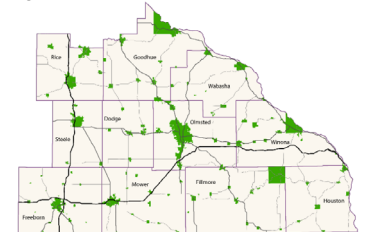


Region 10 Local Human Services-Transit Coordination Plan 2022

Plan Prepared By:
MnDOT District 6 Planning

In Cooperation with representatives and agencies from:
Dodge, Fillmore, Freeborn, Goodhue, Houston, Mower, Olmsted, Rice, Steele, Wabasha and
Winona Counties and the Prairie Island Indian Community

Region 10 Transit Service Area (11 Counties in Southeastern Minnesota)





District 6 10-year Highway Plan

Funding summary and projects

District 10-Year Work Plan

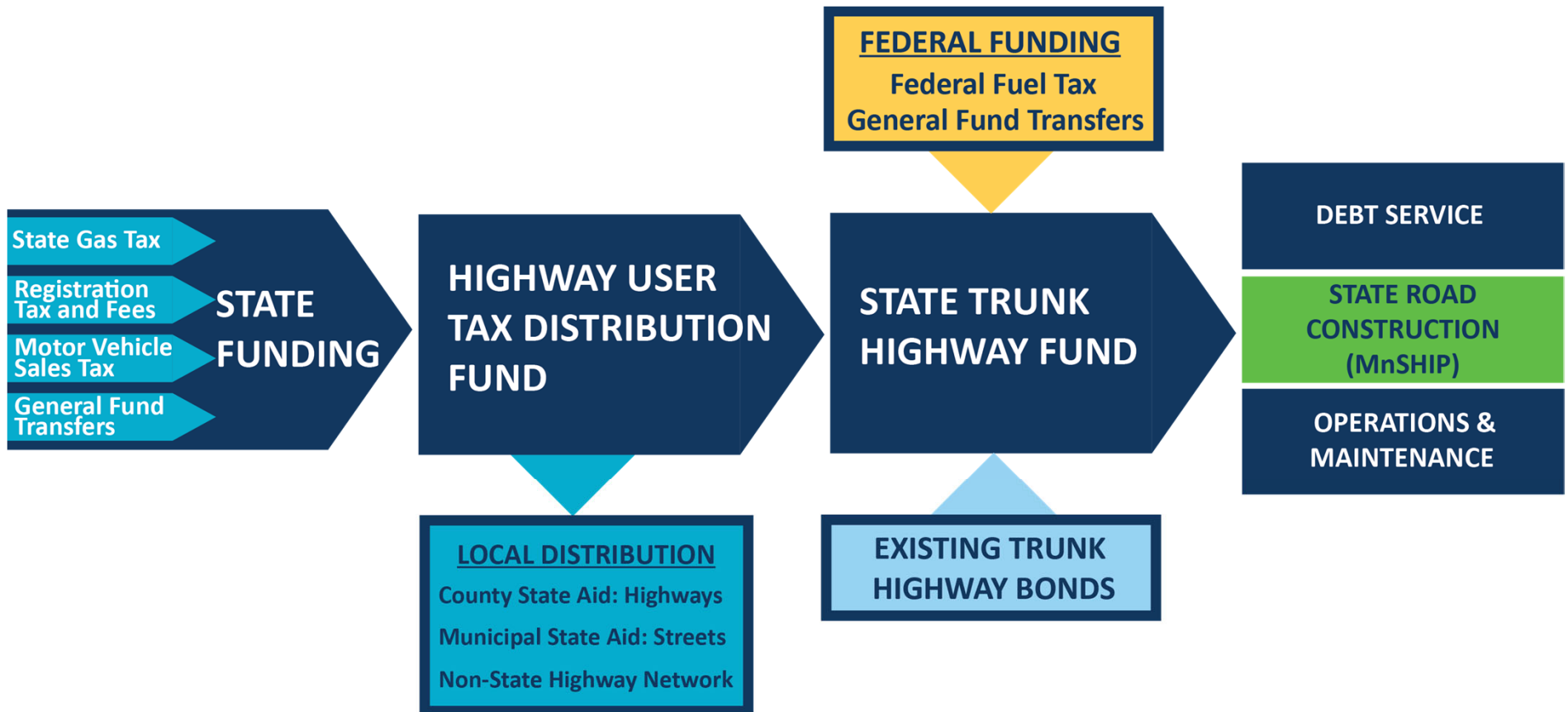
- **Statewide Transportation Improvement Program (STIP)**
 - Programmed projects = Years 1 - 4
 - <http://www.dot.state.mn.us/planning/program/stip.html>
- **Capital Highway Investment Plan (CHIP)**
 - Planned projects = Years 5 – 10
 - <http://www.dot.state.mn.us/planning/10yearplan/index.html>
- Both are updated annually
- Both are fiscally constrained



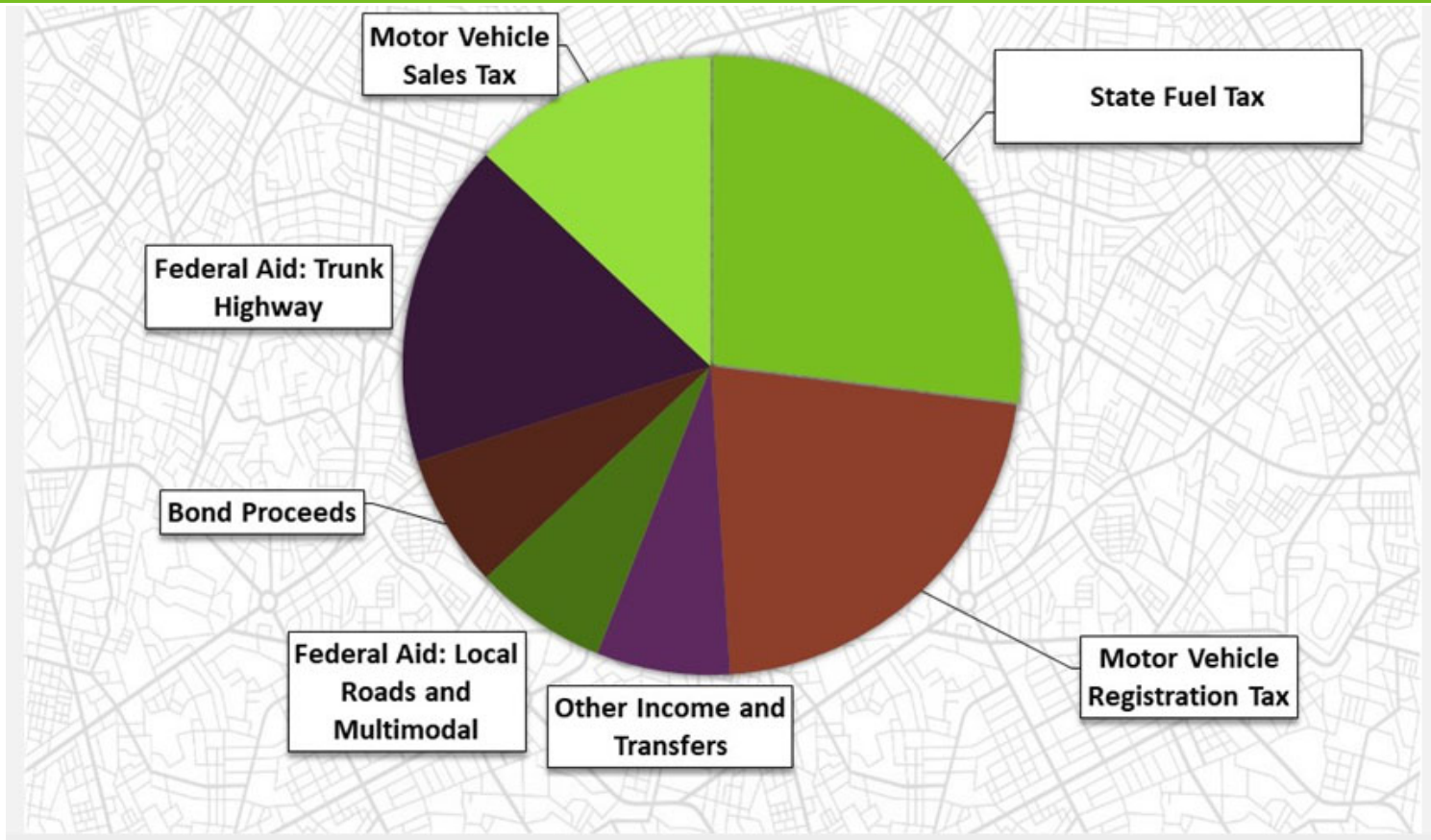
STIP (1-4 years
away)

CHIP (5-10 years away)

Funding

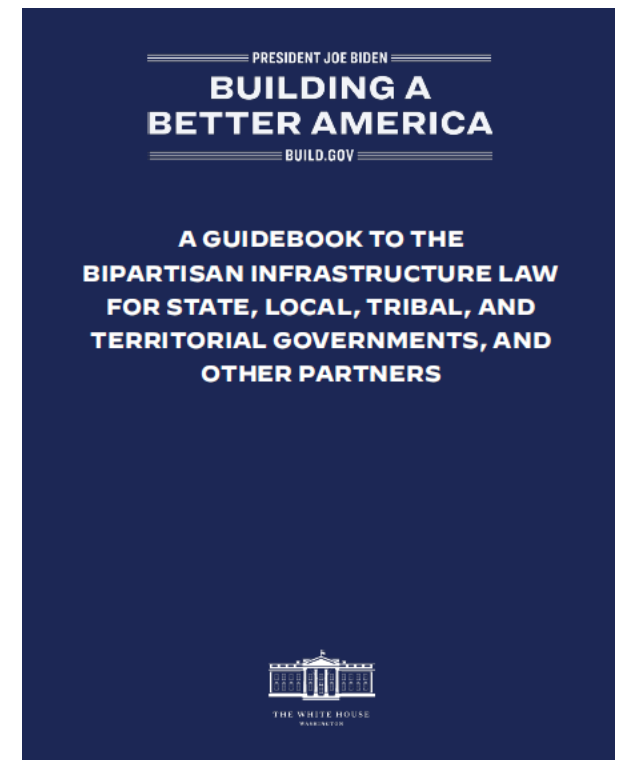


Funding

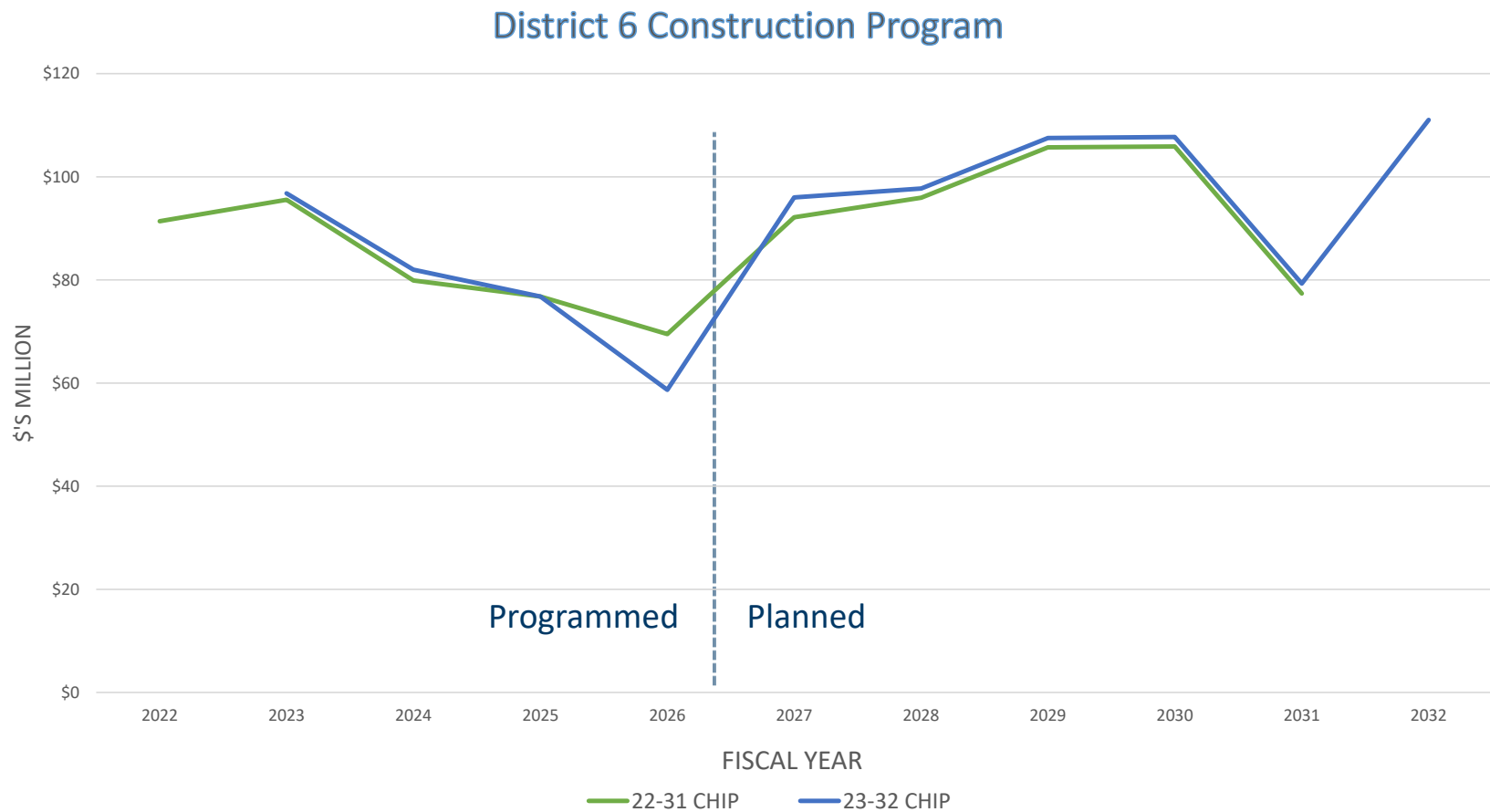


- Infrastructure Investment and Jobs Act (IIJA)

- IIJA (a.k.a. the BIL) is the newest Federal re-authorization bill for FFY2022 – 2023, replacing the expiring one (FAST ACT).
- IIJA is expected to bring approximately \$170M to MnDOT in **additional** formula funding (+ ~\$70M to local agencies).
- The increased funding from IIJA does not address all project priorities and improvements sought by MnDOT or our transportation partners.
- Minnesota will still need to determine a long-term, reliable, and sustainable funding plan for the future of our multimodal transportation system.
 - [Bipartisan Infrastructure Law | US Department of Transportation](#)



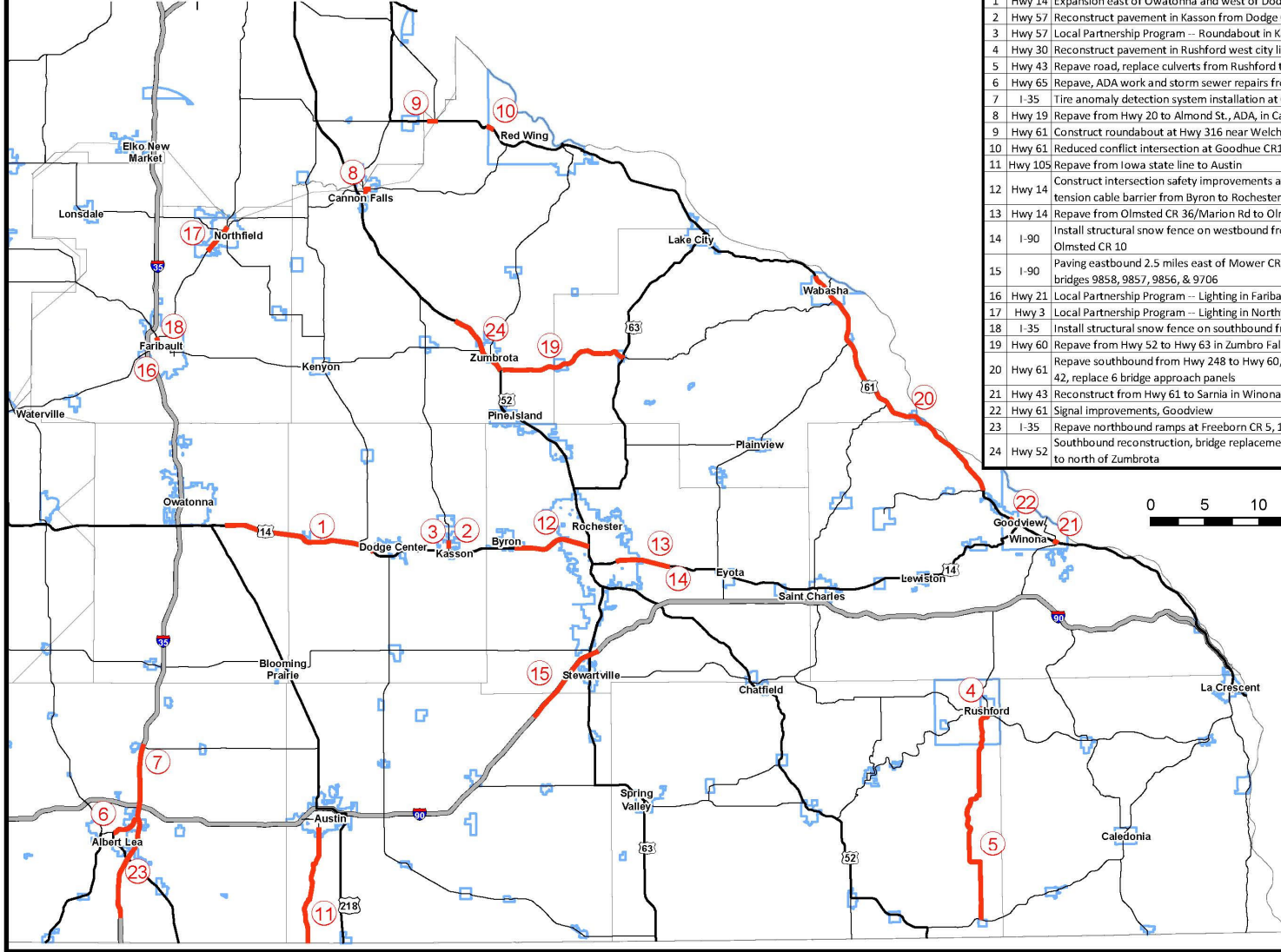
D6 Construction Program Comparison



Disclaimer

- Because expected revenues to each District change each year, the District's list of planned projects must also change to meet that new funding.
- Changes to predicted pavement conditions can also change the amount of funding a District receives – pavement holding up better than expected can mean less funding over the next several years.
- Our list and map of planned projects is only a “snapshot in time”. They have changed since last year and are subject to future change.

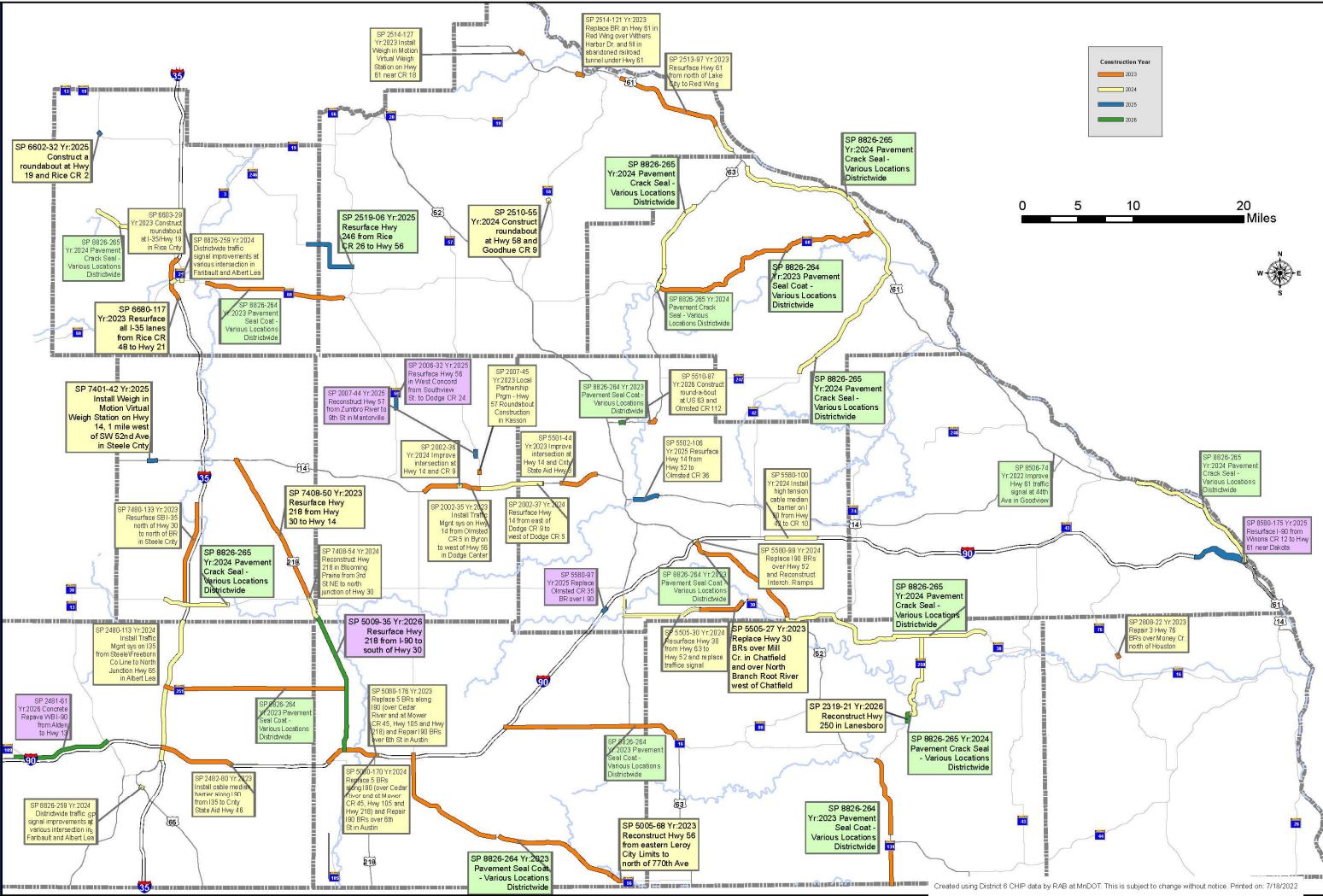
Year 2022 MnDOT District 6 Construction Projects



2022 Construction Projects	
1	Hwy 14 Expansion east of Owatonna and west of Dodge Center
2	Hwy 57 Reconstruct pavement in Kasson from Dodge CR34 to 11th St. NE
3	Hwy 57 Local Partnership Program -- Roundabout in Kasson at high school
4	Hwy 30 Reconstruct pavement in Rushford west city limits to Hwy 43
5	Hwy 43 Repave road, replace culverts from Rushford to Hwy 44 near Canton
6	Hwy 65 Repave, ADA work and storm sewer repairs from Newton Avenue to I-35 ramps in Albert Lea
7	I-35 Tire anomaly detection system installation at Clarks Grove Weigh Station
8	Hwy 19 Repave from Hwy 20 to Almond St., ADA, in Cannon Falls
9	Hwy 61 Construct roundabout at Hwy 316 near Welch in Goodhue County
10	Hwy 61 Reduced conflict intersection at Goodhue CR18
11	Hwy 105 Repave from Iowa state line to Austin
12	Hwy 14 Construct intersection safety improvements at Olmsted CR 3, CR 44 and 7th St. NW. Install high-tension cable barrier from Byron to Rochester NOTE: CR3 work is being completed in 2023.
13	Hwy 14 Repave from Olmsted CR 36/Marion Rd to Olmsted CR19 at Chester
14	I-90 Install structural snow fence on westbound from 1.9 miles east of Hwy 42 to 0.1 miles west of Olmsted CR 10
15	I-90 Paving eastbound 2.5 miles east of Mower CR 1 to 0.9 miles east of Hwy 63 in Olmsted County, bridges 9858, 9857, 9856, & 9706
16	Hwy 21 Local Partnership Program -- Lighting in Faribault
17	Hwy 3 Local Partnership Program -- Lighting in Northfield
18	I-35 Install structural snow fence on southbound from 230th Street to 0.1 mile south of Rice CR 48
19	Hwy 60 Repave from Hwy 52 to Hwy 63 in Zumbro Falls, bridge replacements 8676, 8841 & 8890
20	Hwy 61 Repave southbound from Hwy 248 to Hwy 60, construct a reduced conflict intersection at Hwy 42, replace 6 bridge approach panels
21	Hwy 43 Reconstruct from Hwy 61 to Sarnia in Winona, includes four roundabouts
22	Hwy 61 Signal improvements, Goodview
23	I-35 Repave northbound ramps at Freeborn CR 5, 13 and Hwy 251
24	Hwy 52 Southbound reconstruction, bridge replacements, safety improvements south of Cannon Falls to north of Zumbrota



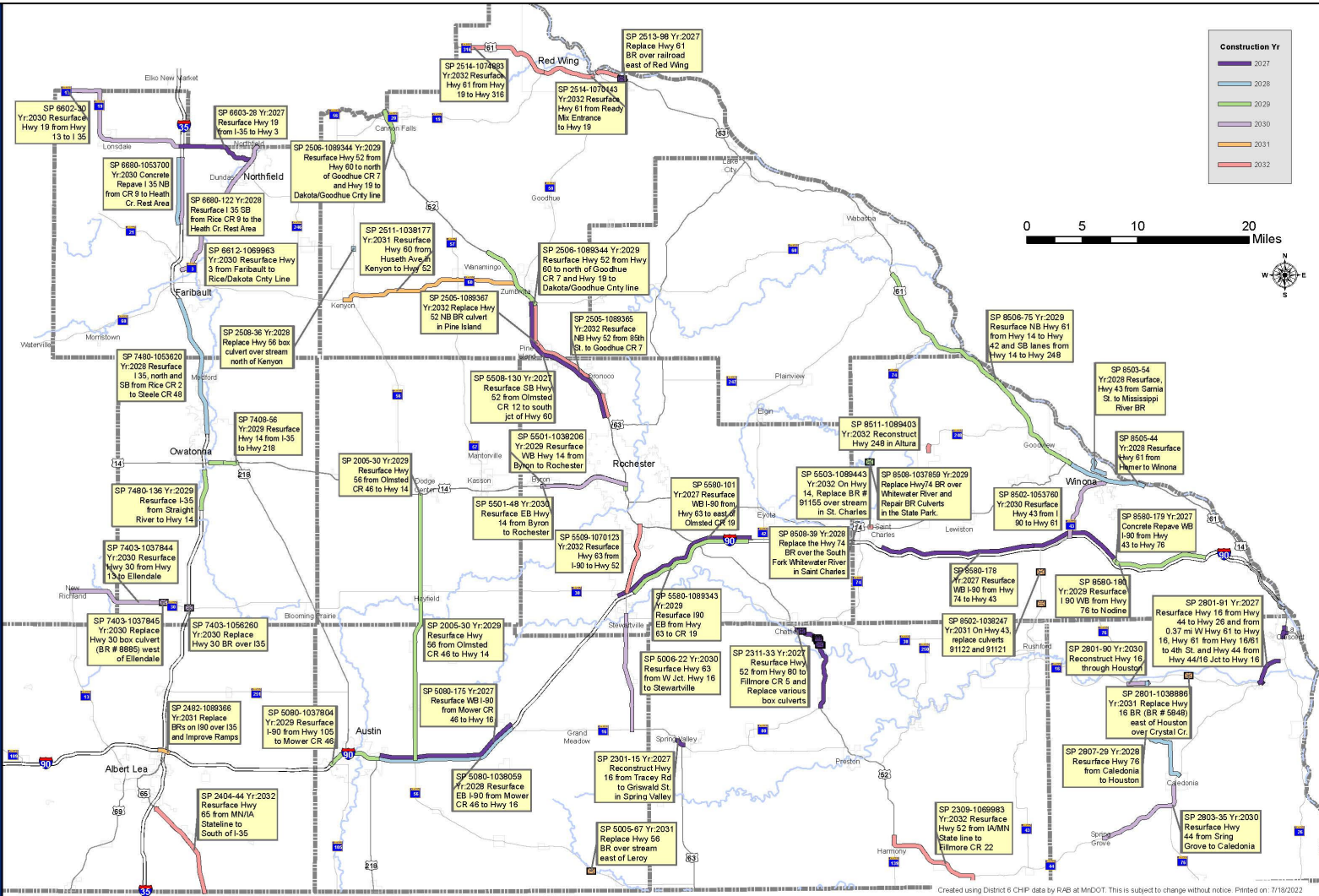
Source: MnDOT 2022. All projects are subject to change without notice.



D6 STIP – Programmed Projects in 2023-26

Created using District 6 CHIP data by RAB at MNDOT. This is subject to change without notice. Printed on: 7/18/2022

MNDOT DISTRICT 6 PLANNED PROJECTS: 2027-2032 CHIP



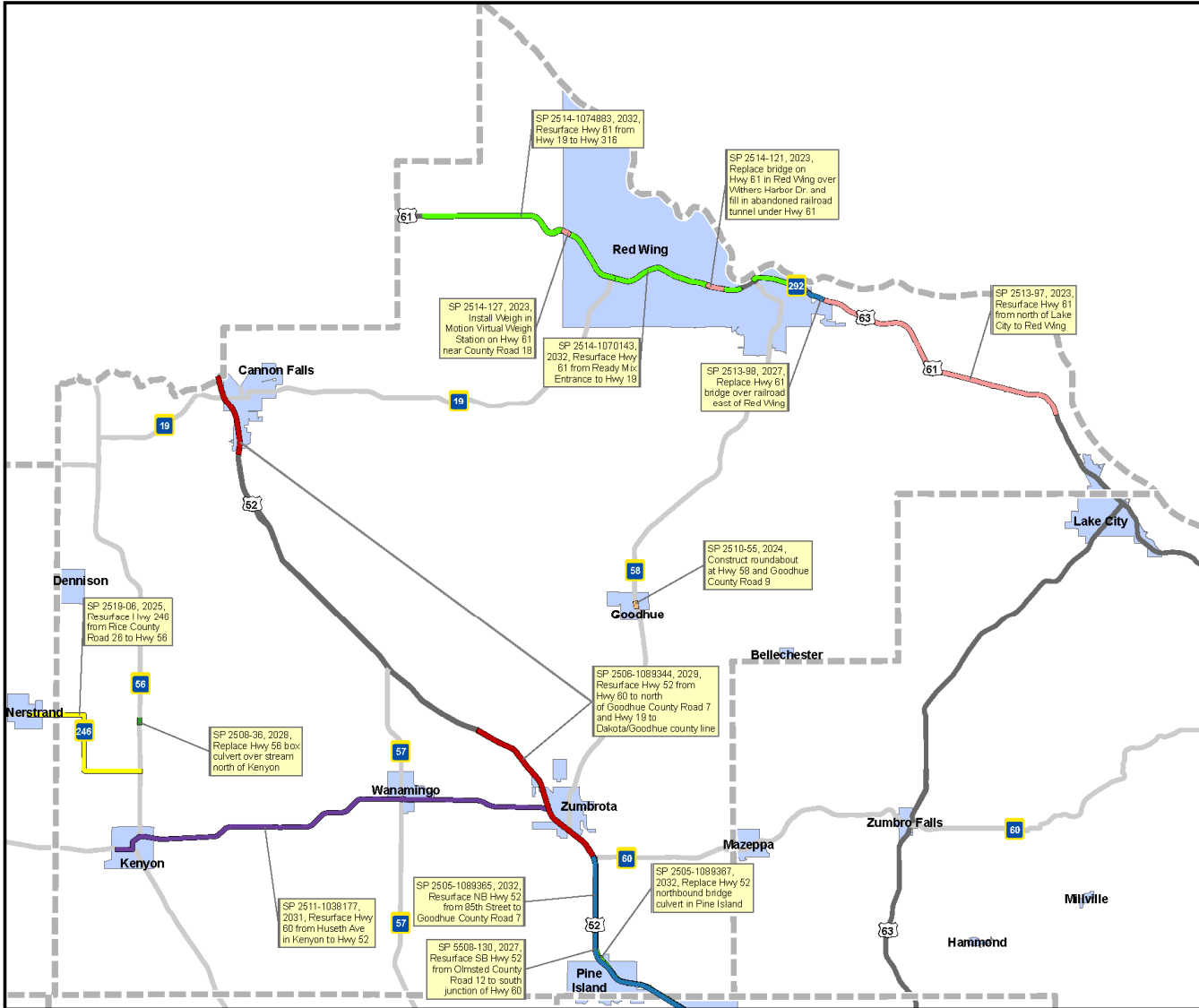
D6 CHIP – Planned Projects in 2026-2032

8/9/2022

mndot.gov

15

DISTRICT 6 2023-2032 CONSTRUCTION PLANS FOR GOODHUE COUNTY



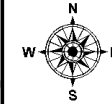
Legend

MNDOT CONSTRUCTION YEAR

- 2023
- 2024
- 2025
- 2026
- 2027
- 2028
- 2029
- 2030
- 2031
- 2032

- Interstate
- US Highway
- MN Highway
- City Boundary
- County Line

0 1 2 3 4 5 Miles



Goodhue County Planned & Programmed Projects

2023- 2032

CHIP/STIP data is subject to change without notice. Created 7/31/2022 by DWM at MnDOT District 6. Use of this document is subject to MnDOT's disclaimer, legal notices and policies found at <http://www.dot.state.mn.us/information/disclaimer.html>

Local Projects Update



Hwy 52 SB
Improvements
• Completion
Fall 2023

Hwy 61/CR 18
Improvements
• Completion
September
2022

Hwy 61/Hwy 316
Improvements
• Completion
October 2022



8/9/2022

mndot.gov

17

An aerial photograph of a highway interchange with several overpasses and ramps. The scene includes green grass, trees, and various buildings, including a large multi-story building on the left and several smaller industrial or commercial buildings on the right. A dark blue semi-transparent rectangular box is centered over the image, containing the word "Questions?" in white, sans-serif font.

Questions?

8/9/2022

mndot.gov

18

Stay in Touch

E-mail Updates and Construction Projects

- www.dot.state.mn.us/d6/projects.html

Follow us on:

- Facebook – [mndot|southeast minnesota](https://www.facebook.com/mndot|southeastminnesota)
- Twitter – [@mndotsoutheast](https://twitter.com/mndotsoutheast)

Check out:

- www.511mn.org

Heather Lukes, Planning Director

MnDOT District 6

heather.lukes@state.mn.us

507-286-7552

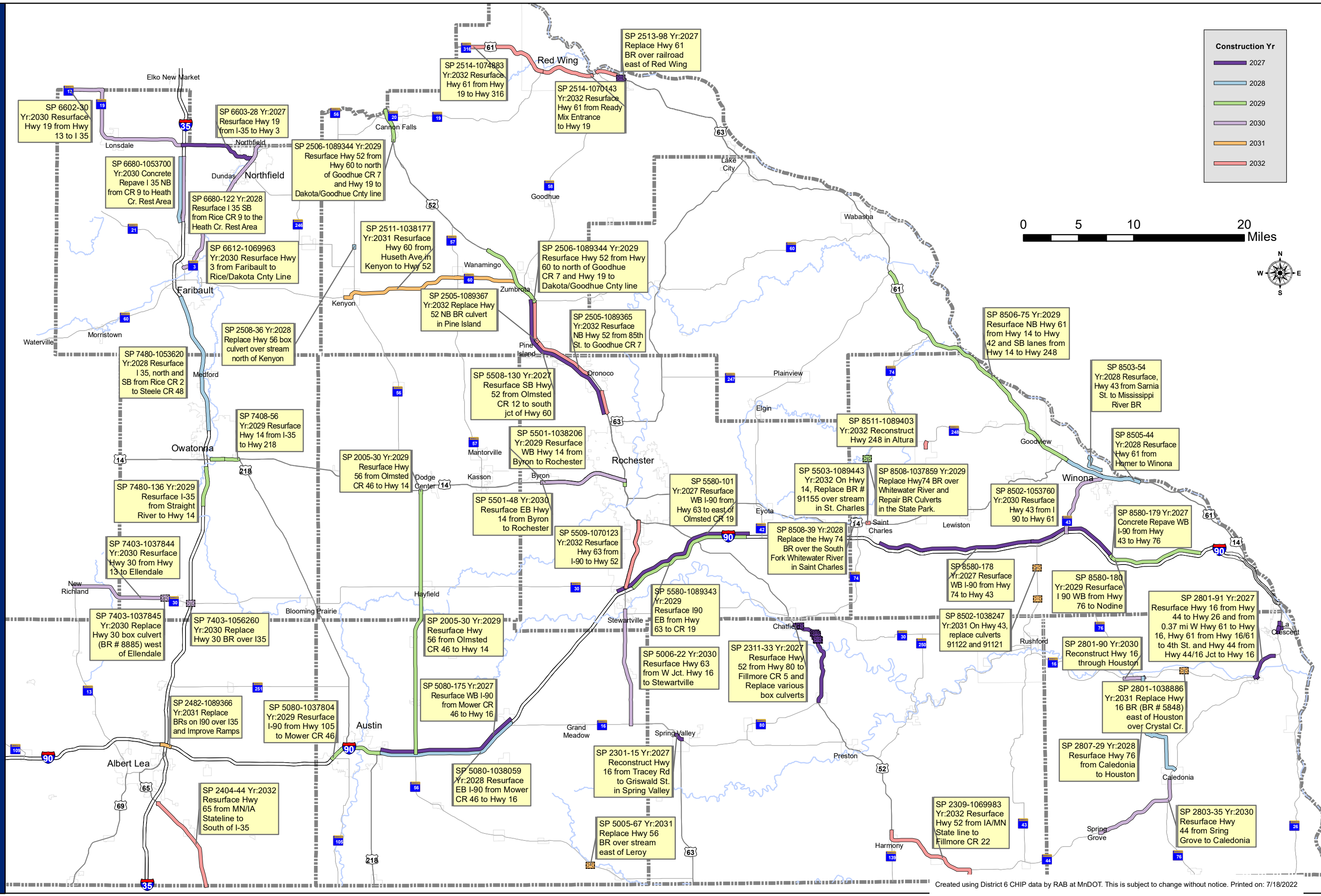
Kurt Wayne, Principal Planner

MnDOT District 6

kurt.wayne@state.mn.us

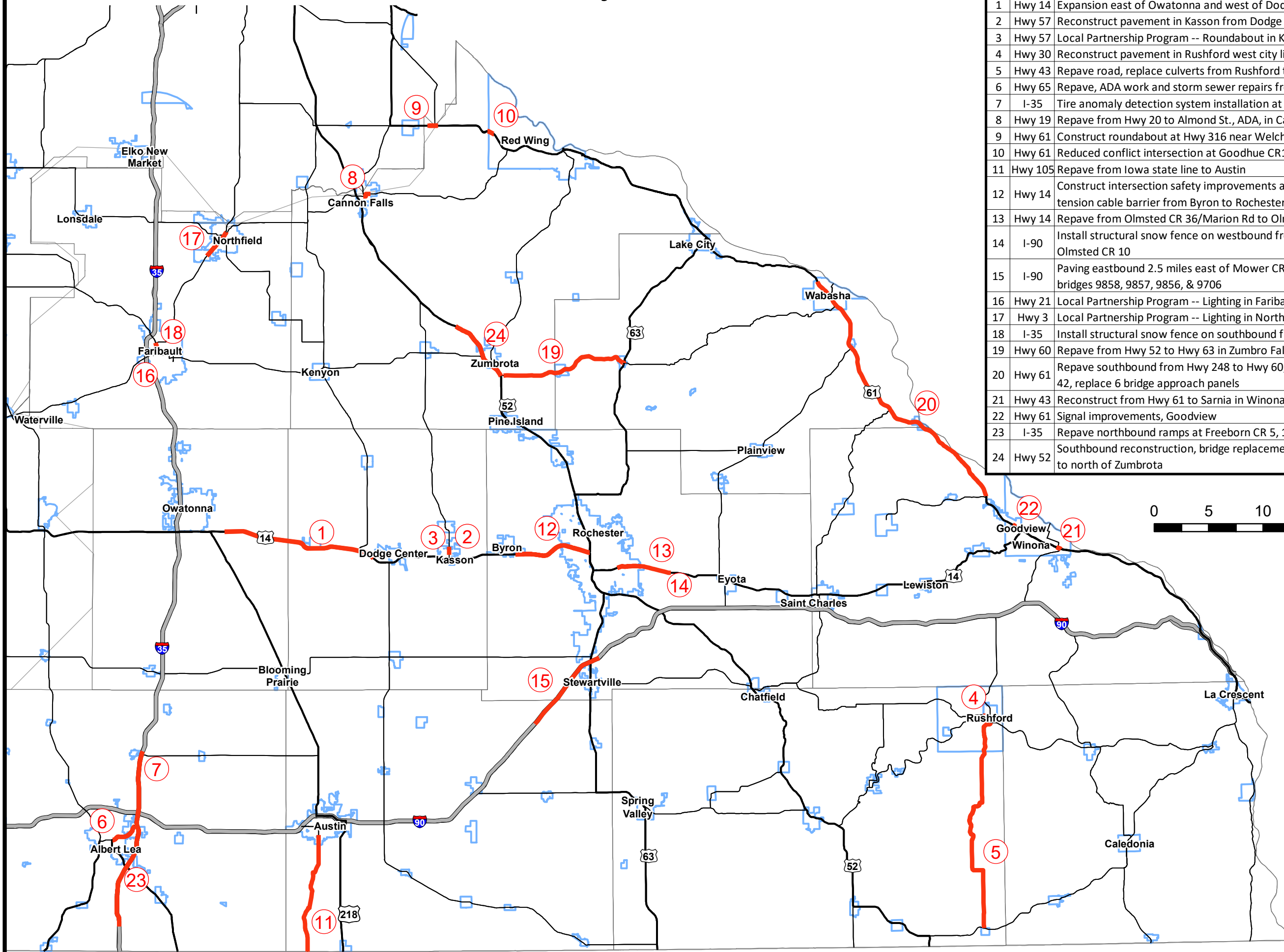
507-259-8074

MNDOT DISTRICT 6 PLANNED PROJECTS: 2027-2032 CHIP



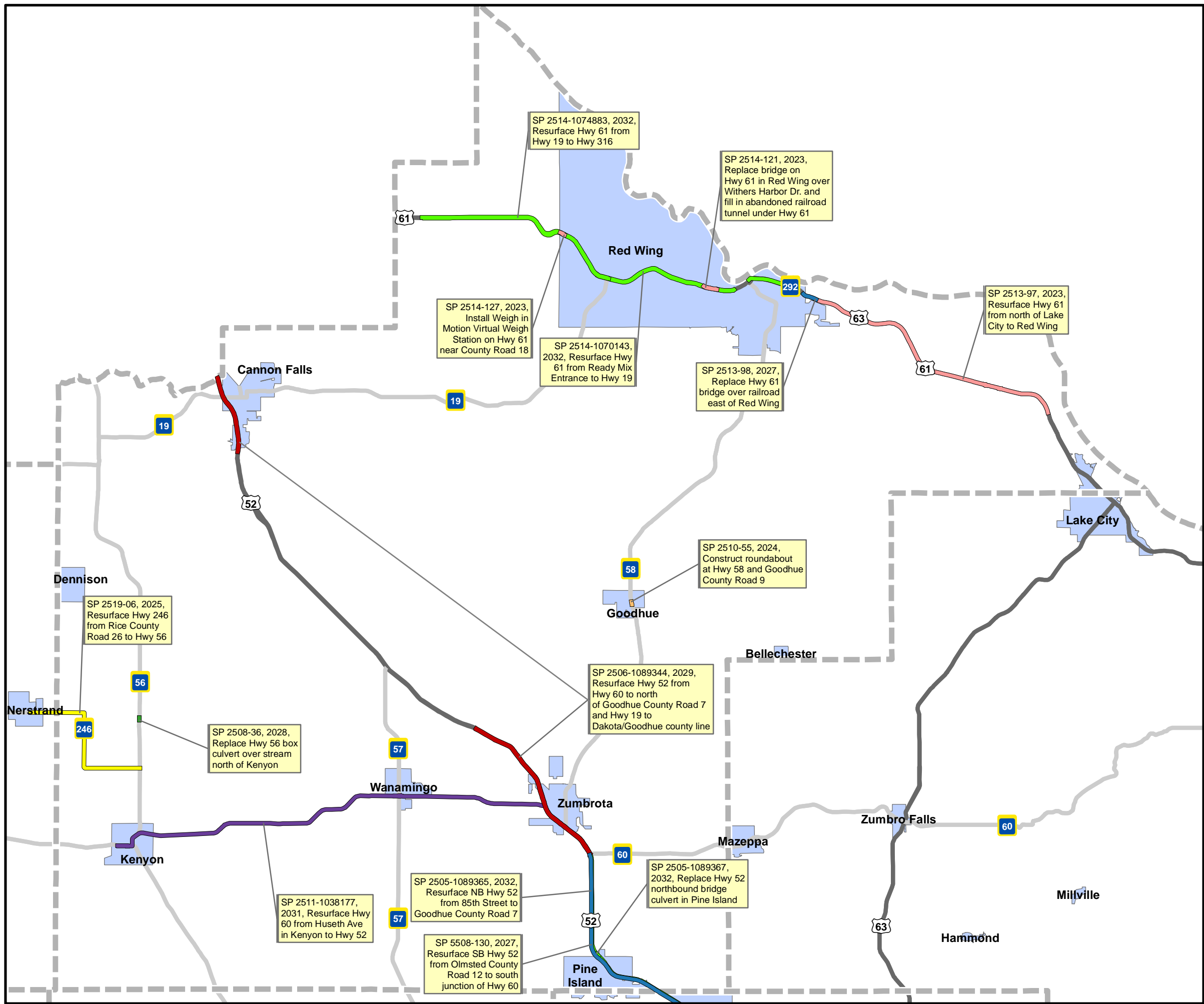
Year 2022 MnDOT District 6 Construction Projects

2022 Construction Projects		
1	Hwy 14	Expansion east of Owatonna and west of Dodge Center
2	Hwy 57	Reconstruct pavement in Kasson from Dodge CR34 to 11th St. NE
3	Hwy 57	Local Partnership Program -- Roundabout in Kasson at high school
4	Hwy 30	Reconstruct pavement in Rushford west city limits to Hwy 43
5	Hwy 43	Repave road, replace culverts from Rushford to Hwy 44 near Canton
6	Hwy 65	Repave, ADA work and storm sewer repairs from Newton Avenue to I-35 ramps in Albert Lea
7	I-35	Tire anomaly detection system installation at Clarks Grove Weigh Station
8	Hwy 19	Repave from Hwy 20 to Almond St., ADA, in Cannon Falls
9	Hwy 61	Construct roundabout at Hwy 316 near Welch in Goodhue County
10	Hwy 61	Reduced conflict intersection at Goodhue CR18
11	Hwy 105	Repave from Iowa state line to Austin
12	Hwy 14	Construct intersection safety improvements at Olmsted CR 3, CR 44 and 7th St. NW. Install high-tension cable barrier from Byron to Rochester NOTE: CR3 work is being completed in 2023.
13	Hwy 14	Repave from Olmsted CR 36/Marion Rd to Olmsted CR19 at Chester
14	I-90	Install structural snow fence on westbound from 1.9 miles east of Hwy 42 to 0.1 miles west of Olmsted CR 10
15	I-90	Paving eastbound 2.5 miles east of Mower CR 1 to 0.9 miles east of Hwy 63 in Olmsted County, bridges 9858, 9857, 9856, & 9706
16	Hwy 21	Local Partnership Program -- Lighting in Faribault
17	Hwy 3	Local Partnership Program -- Lighting in Northfield
18	I-35	Install structural snow fence on southbound from 230th Street to 0.1 mile south of Rice CR 48
19	Hwy 60	Repave from Hwy 52 to Hwy 63 in Zumbro Falls, bridge replacements 8676, 8841 & 8890
20	Hwy 61	Repave southbound from Hwy 248 to Hwy 60, construct a reduced conflict intersection at Hwy 42, replace 6 bridge approach panels
21	Hwy 43	Reconstruct from Hwy 61 to Sarnia in Winona, includes four roundabouts
22	Hwy 61	Signal improvements, Goodview
23	I-35	Repave northbound ramps at Freeborn CR 5, 13 and Hwy 251
24	Hwy 52	Southbound reconstruction, bridge replacements, safety improvements south of Cannon Falls to north of Zumbrota



Source: D6 SHIP_2020. All projects are subject to change without notice.

DISTRICT 6 2023-2032 CONSTRUCTION PLANS FOR GOODHUE COUNTY



Legend

MNDOT CONSTRUCTION YEAR

- 2023
- 2024
- 2025
- 2026
- 2027
- 2028
- 2029
- 2030
- 2031
- 2032

Interstate

US Highway

MN Highway

City Boundary

County Line

0 1 2 3 4 5 Miles