



Goodhue County

Minnesota

BOARD OF COMMISSIONERS AGENDA

COUNTY BOARD ROOM
GOVERNMENT CENTER, RED WING

FEBRUARY 21, 2023
9:00 A.M.

MICROSOFT TEAMS MEETING

JOIN ON YOUR COMPUTER, MOBILE APP OR ROOM DEVICE

[Click here to join the meeting](#)

Meeting ID: 266 673 214 074

Passcode: wknxqK

OR CALL IN (AUDIO ONLY)

+1 872-240-8960,,925976225#

PLEDGE OF ALLEGIANCE

Disclosures of Interest

Review and approve the previous board meeting minutes.

Documents:

[Feb 7.pdf](#)

Review and approve the county board agenda

Review and approve the following items on the consent agenda:

1. Approve Gambling Permit for Frontenac Sportsman Club for 04.01.2023.

Documents:

[DOC021323.pdf](#)

2. Approve Purchase of Recycling Center Baler.

Documents:

[Baler Purchase.pdf](#)

3. Approve Right of Way Contract for CSAH 2.

Documents:

[CSAH 2 ROW Agreement.pdf](#)

Regular Agenda

County Administrator's Report

1. Budget Committee Report

[February 21, 2023 Budget Committee Packet](#)

2. Dennison Broadband Proposal

Documents:

[Dennison Broadband 2023.pdf](#)

Human Resource Manager's Report

1. Personnel Committee Report

[Personnel Committee Report](#)

Land Use Management Director's Report

1. Conditional Use Permit (CUP) Request for Accessory Building Size
Request for CUP, submitted by Rodney and Rita Gasser (Owners) to construct an accessory building greater than 7200 square feet. Parcel 40.028.0401. 14057 County 11 BLVD Pine Island, MN 55963. Part of the N ½ of the NW ¼ of Section 28 TWP 109 Range 16 in Roscoe Township. A1 Zoned District.

Documents:

[CB_Packet_Gasser.pdf](#)

For Your Information

1. Legislative Issue.

Documents:

[HF 246.pdf](#)

2. Project Status Report.

Documents:

[Project Status Report 21 Feb 23.pdf](#)

County Board Committee Reports

New and Old Business

Review & Approve County Claims

Documents:

[County Claims 2-21-23.pdf](#)

ADJOURN

11:45 A.M. SWEARING IN CEREMONY - COMMISSIONER DISTRICT 5

Susan Betcher will take the Oath of Office at 11:45 a.m. or immediately following the Health and Human Services Board Meeting.

**BOARD OF COMMISSIONERS' PROCEEDINGS, GOODHUE COUNTY, MN
FEBRUARY 7, 2023**

The Goodhue County Board of Commissioners met on Tuesday, February 7, 2023, at 9:00 a.m. in regular session in the Goodhue County Boardroom, Red Wing, MN, with Commissioners Anderson, Majerus, Flanders, Betcher and Greseth all present.

- ¹ Moved by C/Greseth, seconded by C/Majerus, and carried to approve the January 17, 2023 County Board meeting minutes.
- ² Moved by C/Anderson, seconded by C/Betcher, and carried to approve the addition of Public Works #4 and the February 7, 2023 County Board Agenda.
- ³ Moved by C/Anderson, seconded by C/Betcher, and carried to approve the following items on the consent agenda:

1. Approve Gambling Permit for Cannon Falls Youth Sporting Club, Inc. for May 21, 2023 raffle.
2. Approve a PERA Phased Retirement Option (PRO) for Wayne Betcher.
3. Approve 2023 Goodhue County Financial Policies.
4. Approve Cannon Falls ARPA Broadband Reimbursement Request.
5. Approve the Appointment of Les Kylo to the Belle Creek Watershed District.
6. Approve the out of state travel request for Public Safety Telecommunicator Alan Paron.
7. Approve Authorization to Set Public Works Bid Dates.
8. Approve Final of 2022 Bituminous Paving Contract.
9. Approve Final of 2022 Guardrail Contract.
10. Approve the Court Appointed Attorney Contract with Langdon Flodeen Law effective March 6, 2023.
11. Approve the AFSCME Union Contract for 2023-2025.
12. Approve the Highway Maintenance Superintendent.
13. Approve the job reclassification for the Public Works Sign Technician position.
14. Approve the LELS 78 Union Contract for 2023-2025.

COUNTY ADMINISTRATOR'S REPORT

Request for Proposal (RFP) - County Branding. Outreach and Communications Specialist, Briggs Topple, addressed the board on the proposed request for proposal for county branding. Staff recommended approval of the proposed RFP.

- ⁴ Moved by C/Anderson, seconded by C/Greseth, and carried to approve the proposed Request for Proposal for County branding.

HUMAN RESOURCE MANAGER'S REPORT

Request to hire legal secretary. County Attorney, Stephen O'Keefe, addressed the board and requested approval to hire a replacement to fill the legal secretary position in his office which was vacant due to a retirement.

- ⁵ Moved by C/Anderson, seconded by C/Betcher, and carried to approve to hire a legal secretary in the County Attorney's Office.

COUNTY SURVEYOR'S REPORT

Cannon Valley Trail Property Conversion. Staff recommended the board approve and execute the proposed Grant Amendment and Quit claim the encroachment area on the Cannon Valley Trail property to the adjacent land owner.

- ⁶ Moved by C/Anderson, seconded by C/Greseth, and carried to approve to the proposed Grant Amendment and Quit claim the encroachment area on the Cannon Valley Trail property to the adjacent land owner

Buffers. County Surveyor, Lisa Hanni, updated the board on the County Riparian Aid Funds (Buffers). This item was for information only and no action by the board was required.

Old Highway 19 Parcel. The County received a request to sell a strip of land that was acquired in 1920 to the adjacent land owner. Staff recommended approval of the proposed resolution.

**BOARD OF COMMISSIONERS' PROCEEDINGS, GOODHUE COUNTY, MN
FEBRUARY 7, 2023**

7 Moved by C/Anderson, seconded by C/Betcher, and carried to approve the following resolution for sale of Old Highway 19 Parcel:

WHEREAS, in May 1920 Goodhue County purchased a strip of land adjacent to the public highway designated as CSAH 6 from C.A. Meline (Document number 66117); and

WHEREAS, in December 1933 MnDOT took over this road for TH100 (now TH19); and

WHEREAS, in February 1950 MnDOT released a portion of TH19 back to the County when TH19 was relocated and opened (Release Number 53); and

WHEREAS, the Goodhue County Public Works has determined that this strip of land (adjacent to now Old Highway 19) is no longer needed; and

WHEREAS, the current land owner of the parcel from which the strip was acquired has petitioned the County to purchase said strip; and

WHEREAS, the County received an appraisal showing the current market value of said strip of land to be \$5,000.00; and

WHEREAS, the County Board may, according to Minnesota Statute 161.44, Subd 3, re-convey such portion of highway to the person owning the remaining tract.

NOW, THEREFORE, BE IT RESOLVED,

1. That the Goodhue County Board directs that this resolution shall be served on the adjacent land owner of the parcel of land from which the strip was acquired; and

2. That the said adjacent land owner has 60 days from the date of mailing of this resolution to accept and tender to the County Auditor the required sum of \$5,000.00; and

3. That the County will execute a deed for said strip of land to the adjacent land owner after receiving the required sum and the recording fee of \$46.00 is paid.

PUBLIC WORKS DIRECTOR'S REPORT

Five Year Bridge Replacement Program. Staff recommended the County Board approve the updated Five-Year Bridge Construction Program.

8 Moved by C/Greseth, seconded by C/Majerus, and carried to approve the following resolution for the Five Year Bridge Replacement Program.

WHEREAS, Goodhue County is required to submit a Bridge Replacement Priority List to the State for these projects to be eligible for Town Bridge Funds and/or State Bridge Bonding Funds.

NOW, THEREFORE, BE IT RESOLVED that the Goodhue County Board of Commissioners approves the Bridge Replacement Priority List as presented below.

BE IT FURTHER RESOLVED, that the bridges will be replaced as funding is available.

2023 Bridge Replacement Priority List				
Bridge	Agency	Location	Estimate	Year
25501	County	CSAH 2	\$800,000	2023
L5948	Cherry Grove	110 th Avenue	\$710,000	
L8937	Holden	20 th Avenue	\$150,000	
L0618	Featherstone	325 th Street	\$215,000	
L0701	Zumbrota	400 th Avenue	\$250,000	
25502	County	CR 45	\$850,000	2024
L2510	City of Pine Island	511 th Street	\$750,000	
L0549	Welch	Welch Trail	\$275,000	
L0574	Florence	Hill Avenue	\$295,000	
L0624	Wanamingo	90 th Avenue	\$215,000	
R0901	Kenyon	Goodhue Ave.	\$250,000	
25516	County	CSAH 8	\$970,000	2025
L0679	Goodhue	370 th Street	\$350,000	
L0740	Pine Island	195 th Avenue	\$375,000	
L0612	Vasa	325 th Street	\$275,000	
L0415	County	CSAH 7 (Welch)	\$300,000	2026
97629	Zumbrota	460 th Street	\$300,000	
L6387	Holden	430 th Street	\$300,000	
25J07	Belle Creek	360 th Street	\$325,000	
25573	County	CR 43	\$750,000	2027
L0470	County	CSAH 12	\$400,000	
L0519	County	CR 44	\$300,000	

**BOARD OF COMMISSIONERS' PROCEEDINGS, GOODHUE COUNTY, MN
FEBRUARY 7, 2023**

Five Year Highway Construction Program. Staff recommended the board approve the proposed 2023-2027 Highway Construction Program.

⁹ Moved by C/Betcher, seconded by C/Anderson, and carried to approve the following resolution for the 2023-2027 Highway Construction Program:

2023 - 2027 5-YEAR COUNTY ROAD PROGRAM						
YEAR	ROAD #	TYPE OF PROJECT	TERMINI	LENGTH	EST COST	FUNDING
2023	CSAH 4	SURFACING	FDR (CSAH 16 - TH 58)	6.9	\$3,200,000	
	CSAH 6	SURFACING	MILL & FILL (CSAH 1 - TH 19)	4.9	\$1,100,000	
	CSAH 7	SURFACING	MILL & FILL (TH 52 - CSAH 9)		\$1,200,000	
	CSAH 18	SURFACING	MILL & FILL (South Bridge - Dakota County)		\$2,000,000	
	CR 48	SURFACING	FDR (CSAH 10 - CSAH 4)	2.5	\$1,300,000	
	CR 53	SURFACING	FDR (CSAH 1 - SPRING CREEEK)	4.9	\$2,200,000	
	CSAH 6	REHABILITATION	CONCRETE GRINDING (CSAH 9 - CSAH 1)	5.2	\$650,000	
	CSAH 2	REPLACE BR 25501	BRIDGE SOUTH OF CR 45		<u>\$800,000</u>	
TOTAL 2023 PROJECT COSTS					\$12,450,000	
EST BALANCE FWD						\$6,254,345
EST STATE AID						\$4,159,639
LOCAL						\$2,100,000
LOST						<u>\$4,000,000</u>
						\$16,513,984
2024	CSAH 2	GRADING	CSAH 5 - TH 61	4.8	\$7,200,000	
	100TH AVE	GRADING	CSAH 9 - CSAH 1	1.8	\$2,700,000	
	100TH AVE	SURFACING (CONC)	INITIAL PAVEMENT CSAH 9 - CSAH 1	1.8	\$1,350,000	
	CSAH 21	TRAIL SURFACING	FDR (TH 58 - CIRCLE S ROAD)	4.7	\$500,000	
	CSAH 28	SURFACING	FDR (CSAH 2 - END OF ROAD)	1.8	\$720,000	
	CSAH 63	SURFACING	MILL & FILL (TH 57 - TH 57)	0.3	\$200,000	
	CSAH 9	ROUNDAABOUT	CSAH 9 & TH 58		\$1,100,000	
	CR 45	REPLACE BR 25502	(State Bridge Bond \$\$\$ If Available)		<u>\$850,000</u>	
TOTAL 2024 PROJECT COSTS					\$14,620,000	
MUN CSAH						\$200,000
EST STATE AID						\$4,159,639
LOCAL						\$2,100,000
LOST						<u>\$4,000,000</u>
						\$10,459,639

2023 - 2027 5-YEAR COUNTY ROAD PROGRAM						
YEAR	ROAD #	TYPE OF PROJECT	TERMINI	LENGTH	EST COST	FUNDING
2025	CSAH 2	SURFACING (CONC)	INITIAL PAVEMENT (CSAH 5 - TH 61)	4.8	\$3,600,000	
	CSAH 8	SURFACING	FDR (CSAH 1 - TH 57)	4.4	\$2,300,000	
	CSAH 12	MUN GRADING	IN KENYON, EAST SIDE	0.5	\$750,000	
	CSAH 8	REPLACE BR 25516	(State Bridge Bond \$\$\$ If Available)		<u>\$970,000</u>	
TOTAL 2025 PROJECT COSTS					\$7,620,000	
MUN CSAH						\$750,000
EST STATE AID						\$4,159,639

**BOARD OF COMMISSIONERS' PROCEEDINGS, GOODHUE COUNTY, MN
FEBRUARY 7, 2023**

				LOCAL	\$2,100,000
				LOST	\$4,000,000
				FEDERAL	<u>\$708,000</u>
					\$11,717,639
2026	CSAH 1	GRADING & PAVING	CSAH 1 – 2500’ EAST OF CSAH 25	1.0	\$1,500,000
	CSAH 1	SURFACING (CONC)	CR 53 - BENCH STREET	5.0	\$3,900,000
	CSAH 11	GRADING	CR 55 TO ECL	5.2	\$7,800,000
	CSAH 7	REPLACE BR L0415	(State Bridge Bond \$\$\$ If Available)		<u>\$300,000</u>
			TOTAL 2026 PROJECT COSTS		\$13,500,000
				EST STATE AID	\$4,159,639
				LOCAL	\$2,100,000
				LOST	\$4,000,000
					\$10,259,639
2027	CSAH 11	INITIAL SURFACING	CR 55 - ECL	5.2	\$2,860,000
	CSAH 11	GRADING	CR 27 - PINE ISLAND	6.0	\$8,100,000
	CSAH 62	MUN GRADING	S MAIN ST. IN PINE ISLAND	0.2	\$300,000
	CSAH 12	REPLACE BR L0470	(State Bridge Bond \$\$\$ If Available)		\$400,000
	CR 43	REPLACE BR 25573	(State Bridge Bond \$\$\$ If Available)		\$750,000
	CR 44	REPLACE BR L0519	(State Bridge Bond \$\$\$ If Available)		<u>\$300,000</u>
			TOTAL 2027 PROJECT COSTS		\$12,710,000
				MUN CSAH	\$300,000
				EST STATE AID	\$4,159,639
				LOCAL	\$2,100,000
				LOST	\$4,000,000
				FEDERAL	\$4,650,000
					\$15,209,639

PUBLIC HEARING: Consider Update to Project List Eligible for Local Option Sales Tax Funding. Staff recommended the board conduct a public hearing and consider the updated project list eligible for the Local Option Sales Tax funding.

10 Moved by C/Anderson, seconded by C/Greseth, and carried to approve to open the public hearing. C/Flanders asked three times for public comments. There were none.

11 Moved by C/Anderson, seconded by C/Majerus, and carried to approve to close the public hearing.

12 Moved by C/Anderson, seconded by C/Betcher, and carried to approve the following Local Optional Sales Tax Eligible Project List:

LOST Eligible Project List - As of 07 Feb 2023		
CSAH 4	SURFACING	FDR (CSAH 16 - TH 58)
CSAH 6	SURFACING	MILL & FILL (CSAH 1 - TH 19)
CSAH 7	SURFACING	MILL & FILL (TH 52 - CSAH 9)
CSAH 18	SURFACING	MILL & FILL (South Bridge - Dakota County)
CR 48	SURFACING	FDR (CSAH 10 - CSAH 4)
CR 53	SURFACING	FDR (CSAH 1 - SPRING CREEEK)
CSAH 6	REHABILITATION	CONCRETE GRINDING (CSAH 9 - CSAH 1)
CSAH 2	REPLACE BR 25501	BRIDGE SOUTH OF CR 45
CSAH 2	GRADING	CSAH 5 - TH 61

**BOARD OF COMMISSIONERS' PROCEEDINGS, GOODHUE COUNTY, MN
FEBRUARY 7, 2023**

100TH AVE	GRADING	CSAH 9 - CSAH 1
100TH AVE	SURFACING (CONC)	INITIAL PAVEMENT CSAH 9 - CSAH 1
CSAH 21	TRAIL SURFACING	FDR (TH 58 - CIRCLE S ROAD)
CSAH 28	SURFACING	FDR (CSAH 2 - END OF ROAD)
CSAH 63	SURFACING	MILL & FILL (TH 57 - TH 57)
CSAH 9	ROUNDBOUT	CSAH 9 & TH 58
CR 45	REPLACE BR 25502	BRIDGE & APPROACH GRADING
CSAH 2	SURFACING (CONC)	INITIAL PAVEMENT (CSAH 5 - TH 61)
CSAH 8	SURFACING	FDR (CSAH 1 - TH 57)
CSAH 12	MUN GRADING	IN KENYON, EAST SIDE
CSAH 8	REPLACE BR 25516	BRIDGE & APPROACH GRADING
CSAH 1	GRADING & PAVING	CSAH 1 - 2500' EAST OF CSAH 25
CSAH 1	SURFACING (CONC)	CR 53 - BENCH STREET
CSAH 11	GRADING	CR 55 TO ECL
CSAH 7	REPLACE BR L0415	BRIDGE & APPROACH GRADING
CSAH 11	INITIAL SURFACING	CR 55 - ECL
CSAH 11	GRADING	CR 27 - PINE ISLAND
CSAH 62	MUN GRADING	S MAIN ST. IN PINE ISLAND
CSAH 12	REPLACE BR L0470	BRIDGE & APPROACH GRADING
CR 43	REPLACE BR 25573	BRIDGE & APPROACH GRADING
CR 44	REPLACE BR L0519	BRIDGE & APPROACH GRADING

13

Moved by C/Anderson, seconded by C/Greseth, and carried to approve the following resolution for Local Optional Sales Tax funding:

WHEREAS, Minnesota Statute 297A.993, Subdivision 1, authorizes county boards to adopt a countywide transportation sales tax of up to ½ percent (.5%), and an excise tax of \$20 per motor vehicle (purchased or acquired from any person engaged in the business of selling motor vehicles at retail occurring within the jurisdiction of Goodhue County) after holding a public hearing and passing an official resolution; and

WHEREAS, Minnesota Statute 297A.993, Subdivision 2, requires proceeds of these countywide transportation taxes to be dedicated exclusively to fund capital costs of specific transportation projects or improvements, both capital and operating costs of specific transit projects or improvements, payment of the capital costs of a safe route to school program, or payment of transit operating costs; and

WHEREAS, the Goodhue County Board held a public hearing on July 24, 2018 to initially approved this Local Optional Sales Tax and directed the Auditor-Treasurer to certify this tax to the Minnesota Department of Revenue for collection of the sales tax on or before September 30, 2018; and

WHEREAS, the Goodhue County Board held a public hearing on February 7, 2023, approved an updated list of projects that are eligible to use revenues generated by this local optional sales tax; and

WHEREAS, proceeds of these countywide transportation sales taxes shall be spent on projects specifically identified at the February 7, 2023 public hearing; and

WHEREAS, the addition of other projects or improvements to be considered for funding by these countywide transportation sales taxes shall be presented at a public hearing and included in a resolution passed by the Goodhue County Board of Commissioners; and

WHEREAS, Minnesota Statute 297A.993, Subdivision 2, requires these countywide transportation sales taxes to terminate when revenues raised are sufficient to finance the identified projects or improvements;

NOW, THEREFORE, BE IT RESOLVED, the countywide transportation sales taxes shall continue each subsequent year until revenues raised are sufficient to finance all projects identified or December 31, 2033, whichever occurs first.

BE IT FURTHER RESOLVED, the sales tax revenue shall only fund transportation projects within

**BOARD OF COMMISSIONERS' PROCEEDINGS, GOODHUE COUNTY, MN
FEBRUARY 7, 2023**

Goodhue County and improvements identified and presented at the February 7, 2023, public hearing.

Closure and removal of Br. 25501 on CSAH 2. Due to a public safety concern, staff closed Br. 25501 on Tuesday 31 Jan 23. It is requested that the County Board consider a contract for removing the existing structure to take advantage of contractor availability during the winter months and to shorten the timeframe for constructing the replacement structure.

¹⁴ Moved by C/Majerus, seconded by C/Anderson, and carried to approve to develop a request for quote to remove the existing structure of Br. 25501 on CSAH 2.

COMMITTEE REPORTS:

C/Betcher	•
C/Greseth	•
C/Anderson	•
C/Majerus	•
C/Flanders	•
Administrator Arneson	•

New and Old Business. C/Flanders requested to move forward with a Committee of the Whole with the Sheriff's Department to discuss body cameras.

Review and Approve the County Claims

¹⁵ Moved by C/Greseth, seconded by C/Anderson, and carried to approve to pay the County claims in the amount of 01-General Revenue \$1,123,846.49, 03-Public Works \$592,300.31, 11- Human Service Fund \$96,484.18, 12- GC Family Services Collaborative \$00, 15- County Ditch 1 \$6,865.25, 20- National Opioid Settlement Fund \$00, 21-ISTS \$00, 25- EDA \$19,549.00, 30-Capital Improvement \$00, 31-Capital Equipment \$00, 34-Capital Equipment \$41,913.00, 35-Debt Services \$1,623,456.25, 40-County Ditch \$00, 61-Waste Management \$52,029.28, 62-Recycling Center \$00, 63-HHW \$00, 72-Other Agency Funds \$186,364.37, 81-Settlement \$725,822.97, in the total amount of \$4,468,634.55.

Adjourn

¹⁶ Moved by C/Greseth, seconded by C/Majerus, and carried to approve to adjourn the February 7, 2023, County Board Meeting.

SCOTT O. ARNESON
COUNTY ADMINISTRATOR

LINDA FLANDERS, CHAIR
BOARD OF COUNTY COMMISSIONERS

**BOARD OF COMMISSIONERS' PROCEEDINGS, GOODHUE COUNTY, MN
FEBRUARY 7, 2023**

MINUTE

1. Approved the January 17, 2023, board meeting minutes. (Motion carried 5-0)
2. Approved the county board agenda. (Motion carried 5-0)
3. Approved the consent agenda as amended. (Motion carried 5-0)
4. Approved the Request for Proposals for County Branding. (Motion carried 5-0)
5. Approved to hire a replacement legal secretary in the County Attorney's office. (Motion carried 5-0)
6. Approved the grant amendment and the quit claim for Cannon Valley Trail property. (Motion carried 5-0)
7. Approved the Old Highway 19 road parcel sale. (Motion carried 5-0)
8. Approved the Five Year Bridge replacement program. (Motion carried 5-0)
9. Approved the Five Year Highway Construction program. (Motion carried 5-0)
10. Approved to open the public hearing. (Motion carried 5-0)
11. Approved to close the public hearing. (Motion carried 5-0)
12. Approved the project list for Local Option Sales Tax funding. (Motion carried 5-0)
13. Approved the Local Option Sales Tax resolution. (Motion carried 5-0)
14. Approved to develop a request for quote to remove the existing structure of Br. 25501 on CSAH 2. (Motion carried 5-0)
15. Approved the county claims. (Motion carried 5-0)
16. Approved to adjourn the February 7, 2023 County Board Meeting. (Motion carried 5-0)

DRAFT

LG230 Application to Conduct Off-Site Gambling

No Fee

ORGANIZATION INFORMATION

Organization Name: Frontenac sportsman club License Number: 03000
 Address: PO Box 84 City: Frontenac, MN Zip: 55026
 Chief Executive Officer (CEO) Name: Steve Ydga Daytime Phone: 713 380 9091
 Gambling Manager Name: John McCormick Daytime Phone: 507 507 259 9484

GAMBLING ACTIVITY

Twelve off-site events are allowed each calendar year not to exceed a total of 36 days.

From 4/1/23 to 4/1/23

Check the type of games that will be conducted:

- Raffle
 Pull-Tabs
 Bingo
 Tipboards
 Paddlewheel

GAMBLING PREMISES

Name of location where gambling activity will be conducted: Frontenac Community Center
 Street address and City (or township): 30301 Territorial Road Zip: 55026 County: Goodhue

- Do not use a post office box.
- If no street address, write in road designations (example: 3 miles east of Hwy. 63 on County Road 42).

Does your organization own the gambling premises?

- Yes** If yes, a lease is not required.
 No If no, the lease agreement below must be completed, and signed by the lessor.

LEASE AGREEMENT FOR OFF-SITE ACTIVITY (a lease agreement is not required for raffles)

Rent to be paid for the leased area: \$ 0 (if none, write "0")

All obligations and agreements between the organization and the lessor are listed below or attached.

- Any attachments must be dated and signed by both the lessor and lessee.
- This lease and any attachments is the total and only agreement between the lessor and the organization conducting lawful gambling activities.
- Other terms, if any:

Lessor's Signature: _____ Date: _____

Print Lessor's Name: _____

CONTINUE TO PAGE 2

Acknowledgment by Local Unit of Government: Approval by Resolution

CITY APPROVAL for a gambling premises located within city limits	COUNTY APPROVAL for a gambling premises located in a township
City Name: _____ Date Approved by City Council: _____ Resolution Number: _____ (If none, attach meeting minutes.) Signature of City Personnel: _____ Title: _____ Date Signed: _____	County Name: _____ Date Approved by County Board: _____ Resolution Number: _____ (If none, attach meeting minutes.) Signature of County Personnel: _____ Title: _____ Date Signed: _____ TOWNSHIP NAME: _____
<div style="border: 1px solid black; padding: 10px; width: fit-content; margin: 0 auto;"> <p>Local unit of government must sign.</p> </div>	<p>Complete below only if required by the county. On behalf of the township, I acknowledge that the organization is applying to conduct gambling activity within the township limits. (A township has no statutory authority to approve or deny an application, per Minnesota Statutes 349.213, Subd. 2.)</p> Print Township Name: _____ Signature of Township Officer: _____ Title: _____ Date Signed: _____

CHIEF EXECUTIVE OFFICER (CEO) ACKNOWLEDGMENT

The person signing this application must be your organization's CEO and have their name on file with the Gambling Control Board. If the CEO has changed and the current CEO has not filed a LG200B Organization Officers Affidavit with the Gambling Control Board, he or she must do so at this time.

I have read this application, and all information is true, accurate, and complete and, if applicable, agree to the lease terms as stated in this application.

_____ Signature of CEO (must be CEO's signature; designee may not sign) _____ Date

<p>Mail or fax to:</p> <p>Minnesota Gambling Control Board Suite 300 South 1711 West County Road B Roseville, MN 55113 Fax: 651-639-4032</p>	<p>No attachments required.</p> <p>Questions? Contact a Licensing Specialist at 651-539-1900.</p>
--	--

This publication will be made available in alternative format (i.e. large print, braille) upon request.

<p><small>Data privacy notice: The information requested on this form (and any attachments) will be used by the Gambling Control Board (Board) to determine your organization's qualifications to be involved in lawful gambling activities in Minnesota. Your organization has the right to refuse to supply the information; however, if your organization refuses to supply this information, the Board may not be able to determine your organization's qualifications and, as a consequence, may refuse to issue a permit. If your organization supplies the information requested, the Board will be able to process your organization's application.</small></p> <p><small>Your organization's name and address will be public information when received by the Board. All other information provided will be private data about your organization until the Board issues the permit. When the Board issues the permit, all information provided will become public.</small></p>	<p><small>If the Board does not issue a permit, all information provided remains private, with the exception of your organization's name and address which will remain public.</small></p> <p><small>Private data about your organization are available to: Board members, Board staff whose work requires access to the information; Minnesota's Department of Public Safety; Attorney General; commissioners of Administration, Minnesota Management & Budget, and Revenue; Legislative Auditor; national and international gambling regulatory agencies; anyone pursuant to court order; other individuals and agencies specifically authorized by state or federal law to have access to the information; individuals and agencies for which law or legal order authorizes a new use or sharing of information after this notice was given; and anyone with your written consent.</small></p>
---	---



Jake Rezac, P.E.
Deputy Director – Assistant Engineer
Goodhue County Public Works Department

2140 Pioneer Road
Red Wing, MN 55066
Office (651) 385-3025

TO: Honorable County Commissioners
Scott Arneson, County Administrator

FROM: Jake Rezac - Deputy Director / Assistant Engineer

RE: 21 Feb 23 County Board Meeting – **CONSENT AGENDA**
Request Authorization to Purchase Baler for Recycling Center

DATE: 15-Feb-23

Summary

It is requested that the County Board authorize the purchase of an Excel Model 2R9D Two Ram Baler for the Goodhue County Recycling Center.

Background

Goodhue County operates a Recycling Center that accepts and processes recycled materials from citizens. The Recycling Center currently uses a baling machine to process, compress, and tie recycled materials into rectangular bales that can be more easily stored and transported. The existing baler is more than 20 years old and has exceeded its useful service life.

The 2023 County Capital Plan budget includes \$400,000 to replace the existing baler. County staff requested and received proposals from two manufacturers on November 17, 2022. The proposals included specifications for each new baler, costs for each new baler, and a trade-in value for the existing baler. Staff evaluated proposals for the following balers: the Excel Model 2R9D Two Ram Baler and the Harris Wolverine Two Ram Baling Press. The Excel model provides more horsepower, a larger boring apparatus, more ram pressure, a larger opening for material, and more oil capacity than the Harris model. This results in less staff time needed to monitor and maintain the equipment. In addition, the Excel model includes a conveyor, whereas the Harris model does not. The conveyor transports materials horizontally and vertically into an opening in the machine, where the baling process begins. The existing baler currently utilizes a conveyor.

Alternatives

- Purchase the Harris Wolverine Two Ram Baling Press and separate conveyor for \$455,740 (with trade-in).
- Purchase the Excel Model 2R9D Two Ram Baler with conveyor for \$380,690 (with trade-in).

Recommendation

It is the recommendation of staff that the County Board authorize the purchase of the Excel Model 2R9D Two Ram Baler. Sufficient funds are budgeted for this purchase.



Greg Isakson, P.E.
Public Works Director/County Engineer
Goodhue County Public Works Department

2140 Pioneer Road
Red Wing, MN 55066
Office (651) 385.3025

TO: Honorable County Commissioners
Scott Arneson, County Administrator

FROM: Greg Isakson, Public Works Director

RE: 21 Feb 23 County Board Meeting – CONSENT AGENDA
Approve Right of Way Contract for CSAH 2

Date: 15 Feb 23

Summary

It is requested that the County Board authorize staff signing an agreement with WSB to acquire Right of Way as discussed in the attached proposal.

Background

The Five-Year Road and Bridge Program approved at the 07 Feb 23 County Board meeting includes the grading of CSAH 2 from CSAH 5 to TH 61 in 2024. Additional Right of Way will be required from about 50 parcels along the highway.

Public Works does not have the staff nor expertise required to acquire this amount of Right of Way in a timely manner to allow the grading project to occur in 2024. If we want to have a January award date, the Right of Way staff need to begin their work in the near future.

WSB is working on the plans for this grading project at this time.

Alternatives

- Hire WSB to acquire the Right of Way required for this grading project.
- Consider other firms to acquire this Right of Way.
- Take no action and postpone this grading project indefinitely.

Recommendations

It is the recommendation of staff that the Board approve hiring WSB to acquire the Right of Way for this grading project. We hired them to acquire the Right of Way for CSAH 1 and they did a great job. Hiring Right of Way staff from the same firm who is designing the project creates efficiency since the staff from these different work groups know each other and they can have direct conversations with the designers as they are working out final details in exactly what Right of Way will be required.

"To effectively promote the safety, health, and well-being of our residents"



January 27, 2023

Mr. Greg Isakson
County Engineer/Director
2140 Pioneer Road
Red Wing, MN 55066

VIA EMAIL: greg.isakson@co.goodhue.mn.us

Re: Goodhue County – CSAH 2 Project – R/W Proposal

Dear Mr. Isakson:

WSB is pleased to submit this proposal for the acquisition services required on the CASH 2 Reconstruction Project. The services provided will be in accordance with the MnDOT right of way Manual, the Uniform Relocation Assistance and Real Property Acquisition Policies Act of 1970, as amended and other applicable state and federal laws and rules. Lisa Beckman will lead the team, Don Tollefson will perform acquisition services, Faye Gillespie will assist with documentation preparation and reporting, and Brian Mielke will assist with railroad permitting, if needed.

We will provide the following scope of services:

Project Management:

General project management, status reports, coordination of all activities. We understand that Goodhue County has the title reports completed by Knight Barry Title Services and that they will be sent to WSB upon contract award.

Pre-Acquisition:

Early Notification Letters, initial landowner meetings and Field Title reports. We will determine the Loan to Value on each parcel and make a recommendation on obtaining a mortgage consent. We have assumed the potential of four (4) mortgage consents.

Valuation Services:

Valuations will be performed by subconsultant Jeff Warfield, Warfield Appraisal Group, LLC. Jeff has made assumptions based on the type of report that will be needed for each parcel based on the current layout, it is possible that these report types may change once we have final limits. If that is the case and a higher fee appraisal is needed, we will advise if the budget needs to be adjusted. Please refer to the attached bid document from Jeff.

Valuation reports over \$10,000 in compensation will need to be reviewed and certified by independent review appraiser, Julie Kalahar. We have assumed 11 parcels will need a formal review.

Acquisition Services:

Prepare and present offer documents, mailing via certified mail where necessary, complete negotiations, close out files, and complete ROW Certification. Goodhue County will record the conveyances and process the acquisition payments. WSB will also work with the County Attorney, as necessary, to provide documentation as needed for condemnation.

We have made initial contact with the DNR, we have a good contact representative, and have a general understanding of their process. Once we have more defined plans, we may want to discuss this DNR area. The acquisition could take up to one year and it is dependent on the funding source they utilized to acquire these parcels. We may want to discuss removal of the parcels or possibly curb and gutter in this section.

We have also reached out to the land representative for Prairie Island Indian Comm., he advised that he does not anticipate any major delay in processing once the request is made.

RR Permitting Assistance:

WSB Design team will lead the efforts for the CP Railroad crossing; however, right of way will assist if there is need for a separate easement or permit.

Please refer to the attached for individual project fee spreadsheet for details. The total fee for the project is \$265,276.00.

Sincerely,

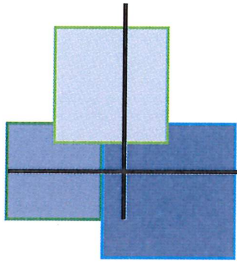
WSB



Lisa Beckman
Sr. Right of Way Specialist

Goodhue County
 CSAH 2 Reconstruction Project
 Right of Way Services
 January 27, 2023

Task Description	Project Manager	R/W Agent	R/W Assistance	Permitting Assistance	TOTAL HOURS	Costs
	Lisa Beckman	Don Tollefson	Faye Gillesipe	Brian Mielke		
1 Project Management	140	8	8	24	180	\$37,396
1.1 General Project Management, Status Update Reports						
1.2 Review title work obtained by Goodhue County; RR permitting						
2 Pre-Acquisition Services	32	160	16		208	\$32,928
2.1 Early Notification Letters						
2.2 Field Title Reports						
3 Valuation Services	24	40			64	\$11,192
3.1 Coordinate valuations and reviews						
3.2 Review factual information on valuations less than \$10,000 (no formal review needed) assumed 28						
3 Acquisition Services	80	420	50		550	\$86,760
3.1 Prepare offer documentation						
3.2 Negotiations, Administrative Settlements, Obtain Easements, Mortgage Consents, if LTV is over 80%						
Total Hours - WSB Staff	276	628	74	24	1002	
Hourly Fees (includes overhead and profit)	\$223	\$146	\$152	\$158		
Sub-Total: WSB Right of Way Labor						\$168,276
Expenses:						
Mileage, certified mailings, misc						\$2,000
Sub-Consultant:						
Appraisals by Jeff Warfield, see attached assumptions, comments and individual fees associated for each parcel						\$85,100
18 Review Appraisals \$550 / review by Julie Kalahar						\$9,900
Sub-Total: Sub-Consultant Services						\$95,000
Total Right of Way Services						\$265,276
ASSUMPTIONS:						
1. We have assumed 52 different tax parcels consisting of 43 property owners are affected. We have made assumptions that some of these tax parcels can be combined for acquisition and valuation. We understand that fee, permanent and/or temporary easement acquisitions will be required.						
2. Valuation report types are preliminary and may change parameters dependent on final acquisition limits being completed.						
3. Estimate includes four trips to the project – one to conduct field title meetings and the remainder to present the offers and negotiate. The balance of the work will be conducted by mail, phone or e-mail.						
4. We have assumed the County will record the conveyances.						
5. Right of Way negotiations will continue until the title and possession date. Any services requested beyond that date would be billed at our standard hourly rates shown above.						
6. Eminent Domain services include providing documentation to the County. If additional services are needed, the contract would be amended to include those services.						



WARFIELD APPRAISAL GROUP, LLC

REAL ESTATE APPRAISERS & CONSULTANTS

January 26, 2023

WSB Engineering
701 Xenia Avenue South
Suite 300
Minneapolis, MN 55416

ATTN: Lisa Beckman,
Sr. Right of Way Specialist

RE: Valuation Consulting and
Appraisal Services
Warfield Appraisal Group, LLC
3135A Superior Dr NW
Rochester, Minnesota 55901

Dear Lisa Beckman:

This letter is in response to your request for appraisal services and is intended to be a memorandum of understanding concerning the engagement of Warfield Appraisal Group, LLC for the purpose of rendering valuation consultation and/or appraisal reports. The appraisals are needed for highway reconstruction work in Goodhue County. It is understood by all parties that the nature of the assignment is as follows:

Type of Properties:	Approximately 52 parcels consisting of agricultural land and rural building sites.
Location:	The properties are located along County Road 2 between County Road 5 and Frontenac, MN.
Function of Appraisal/ Consultation:	Estimate the current market value of each parcel both before and after the proposed taking.
Data Needed to Perform Value Analysis:	PID numbers of impacted properties, title work, property owner's contact information, and maps showing proposed taking of each parcel.

Type of Services to be
Provided:

Prepare before and after appraisal reports in compliance with Uniform Standards of Professional Appraisal Practice (USPAP). The appraisal reports will be abbreviated narrative appraisals similar to Minimum Damage Valuation and Uncomplicated reports. If a hearing is necessary, the report may need to be upgraded to a court-ready report at an additional cost. Considering the information provided by WSB there will be approximately 45 appraisals.

Estimated Cost of
Services Rendered:

Based on information known to date, the estimated appraisal fee for the appraisal reports is:

\$85,100 (See Attached)

Appraiser's time for consultation outside of the work on individual appraisals or appraiser's time after delivery of appraisal report, if necessary, will be invoiced separately at the following professional hourly fees:

	<u>Pre-Trial Preparation /Meetings</u>	<u>Hearings/ Testimony</u>
Jeffrey Warfield	\$175.00/Hr.	\$300.00/Hr.
Staff	\$ 85.00/Hr.	

Delivery Date:

We will furnish an electronic copy of the appraisals as they are completed.

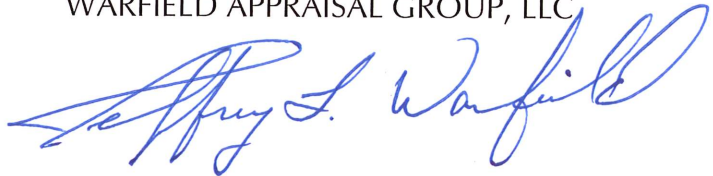
Terms: Total amount due within 30 days following date of invoice. Due to the anticipated length of the assignment, there may be a partial billing at the end of each month.

Retainer Fee - To be paid in advance: None

If you have any questions or comments after reading this letter of engagement, please feel free to contact me at your convenience.

Respectfully submitted,

WARFIELD APPRAISAL GROUP, LLC



Jeffrey L. Warfield, MAI
Minnesota Certified General Real Property
Appraiser License 4001304

Authorization to Proceed

Client Name: _____
Individual Responsible: _____
Signature: _____
Date Accepted: _____

WARFIELD APPRAISAL GROUP

Goodhue County Road 2 - WSB

Project No. N/A

GENERAL PRICING		
Service Type	Rate/Unit	Notes/Assumptions
Partial acquisition before and after appraisal of minor taking - Rural Resid. & Ag.	\$1,600	Fee for land only appraisal report with minor landscaping
Partial acquisition before and after appraisal of rural residential and agricultural land with a large amount of landscaping.	\$1,900	Fee for land only appraisal report with a large amount of landscaping, trees, fencing, etc. that need to be valued
Partial acquisition before and after appraisal of complex taking involving improved properties.	\$2,400 to \$4,500	Appraisals of improved properties where severance damage needs to be estimated.
Testimony at commissioner's hearings, trials, etc.	\$275 per hour	Senior Appraiser
Additional per hour work	\$175 per hour	Senior Appraiser
Additional per hour work	\$85 per hour	Staff Appraiser

The appraisal fees listed above are for an abbreviated report meeting USPAP standards.

Given the early stage of the proposed project it is difficult to fully understand how the proposed taking will impact each property. At your request I have provided appraisal fee's, based on the information we know today. Additionally, it is possible that unforeseen situations can require additional research and time to complete a credible appraisal. This additional work may impact the appraisal fee.

26-Jan-23

PID	Owner	Comments
321400870	RICHARD N ELLINGSON	\$1,600
321400860	RICHARD N ELLINGSON	\$1,600
320150900	DAVID B JENNINGS	\$1,600
320150700	DOROTHY K GENTRY	\$1,600
320150800	LUIS G BUENTELLO	\$1,600
320152000	DAN DAVIDSON	\$1,900
320152800	JOHN M JAEGER RT	\$1,900
320152501	FLORENCE TOWNSHIP	\$1,900 - One Report for both parcels
320152601	FLORENCE TOWNSHIP	
320152600	TERRY J STUHR	\$1,600
320152700	NORTHERN STATES POWER COMPANY	\$1,600
320160200	RICHARD M BECKMAN JR	\$1,600
320160301	ROGER A PAULY	\$1,600
320160502	MITCHELL PETERS	\$1,600
320160500	GUY J DELEON	\$1,600
320160503	STEVEN R GERKEN	\$1,600
320160300	LAUREN KANN-TINGBLAD	\$1,900 - Assume no impact to shed
320161100	MARJORIE F HOEFT	\$1,900
320161000	JOANNE R W TERWILLIGER TTEE	\$3,200 - One report, separate H&BU, new road alignment, field incline into field
320170403	LEON C KLENKE	\$2,800 - One report including first two parcels
320170404	LEON C KLENKE	
320170401	LEON C KLENKE	\$1,600
320170100	PRAIRIE ISLAND INDIAN COMM	\$1,600 - tribal lands - vacant
320170300	RYAN C OLSON	\$1,900 - Garden/fence/landscaping
320170601	RYAN C OLSON	\$1,600
320170600	JUSTIN J BOHL	\$1,600 - Trees and silo
320170602	JUSTIN J BOHL	\$1,600 - Possible building site
320170900	LAING PROPERTIES LLC	\$1,900 - Trees
320170700	ALAN J AXELSON	\$1,600
320171000	NATHAN M PELZ	\$2,400 - Row of trees taken
320170800	DANIEL ROPER	\$1,900 - Row of trees along county road
320181000	WELLS CREEK HOLDINGS LLC	\$1,600
320181001	MARVIN H FOSS	\$1,600 - Access to larger parcel
320180500	DALE R MESENBURG	\$1,600
320180700	BRADLEY R MEYER	\$1,900 - Trees
320180600	COREY A HADLER	\$1,600
320181200	DALE A GORANSON	\$1,600
320181401	PAUL REYNOLDS	\$3,500 - Many trees on slope
320181402	KURT W GRIGOLEIT	\$1,900 - Shed (in ROW?)
320180200	MICHAEL J CARSON	\$2,400
320181900	JOHNSON LIVING TRUST	\$2,200 - Three contiguous parcels under one cover
320190800	JOHNSON LIVING TRUST	
320191000	JOHNSON LIVING TRUST	
320190900	JAMES C FLYNN	\$1,600
320190700	BRENDA K NEWMAN VINCEK	\$1,600
320190501	JOSEPH A ELLINGSON	\$1,600 - Assume trees not impacted

320190500 JOHN SAVAGE	\$1,600 - Trailer house on parcel
320190600 BRADLEY R MEYER	\$2,400 - Possibly separate H&BU for each side of road
320191200 FREDERICK FITSCHEN	\$1,600
340240200 BRADLEY R MEYER	Included in fee for parcel # 320190600
340240100 STATE OF MINNESOTA	\$2,400 - North side of road upland and south side of road flood plain
340240400 STATE OF MINNESOTA	

Minor Taking: $\$1,600 \times 28 =$ \$44,800

Complicated: $\$1,900 \times 10 =$ \$19,000

Complex:

$\$2,200 \times 1 =$	\$2,200
$\$2,400 \times 4 =$	\$9,600
$\$2,800 \times 1 =$	\$2,800
$\$3,200 \times 1 =$	\$3,200
$\$3,500 \times 1 =$	<u>\$3,500</u>
	\$85,100



Scott O. Arneson
County Administrator
Goodhue County

509 W. Fifth St.
Red Wing, MN 55066
Office (651) 385.3001

Date: February 14, 2023

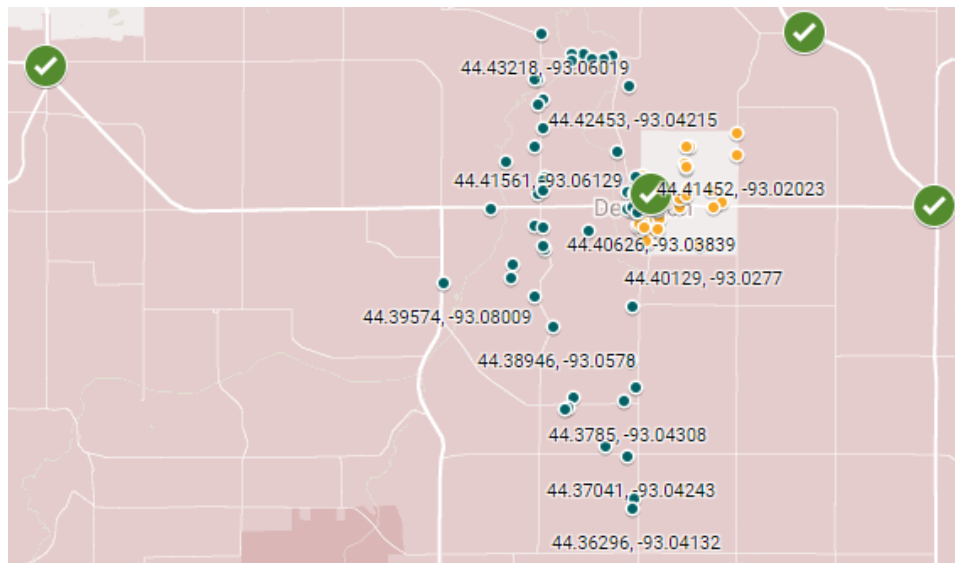
To: Goodhue County Board of Commissioners

From: Scott O. Arneson, County Administrator

RE: Dennison Broadband.

OurTech has submitted a proposal to provide Broadband to Dennison, MN, which is in Rice and Goodhue County. The proposed project cost is \$6,164,200 with a State Grant of \$4,623,150 and a County Grant equally split of \$1,541,050 or \$770,525 each. A copy of the summary of the project, Deed Application, and Budget is included in the packet for your reference.

Below is a map of the last mile properties proposed from page 4 of the application:



Commissioner Greseth, Rice County Commissioners and staff, City of Dennison officials and I met with representative from OurTech on February 8, 2023.

GOODHUE COUNTY BOARD OF COMMISSIONERS

LINDA FLANDERS
1st District
1121 W 4th St.
Red Wing, MN 55066

BRAD ANDERSON
2nd District
10679 375TH St. Way
Cannon Falls, MN 55009

TODD GRESETH
3rd District
46804 Hwy 57 Blvd
Wanamingo, MN 55992

JASON MAJERUS
4th District
39111 Co. 2 Blvd
Goodhue, MN 55027

SUSAN BETCHER
5th District
30133 Lakeview Ave.
Red Wing, MN 55066

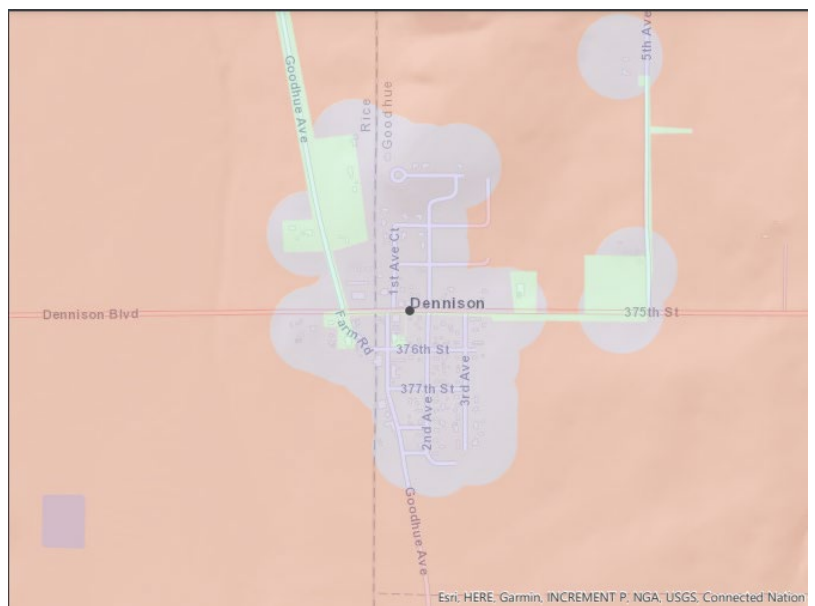
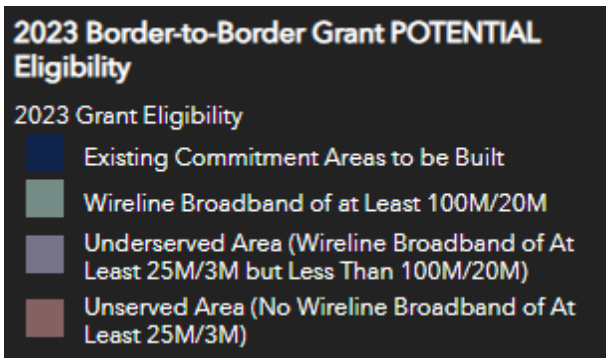
An Equal Opportunity Employer

At that meeting, we reviewed OurTechs proposal and they answered some initial questions I had provided. Please see the answers below.

1. Please provide a list of broadband projects that OurTech has completed. **OurTech has not completed any broadband projects, but their contractor Quest has completed many.**
2. Please provide a breakdown of finances that OurTech will be providing for this project. Are there any other private investments? **OurTech has contributed \$18,500 in plan design and grant application. There are no other private investments.**
3. Are the City or Townships providing any financing? **No.**
4. What is the breakdown and timeline of needed funding from Goodhue and Rice County? **\$770,525 each, a timeline was requested at the meeting.**
5. Please provide a calculation of cost per connected home i.e. \$6.1 M/ 200 homes. **The cost per property is \$30,069.**

Some of the general items discussed during the meeting were that it would be tough to fund this project with only State and County money, and is a challenge as this is OurTech's first broadband project. They did say they would provide a bid bond and discussed the experience of their contractors. The quick timing for Commissioners to make a decision on this was also discussed. One additional note is that it was noted that many if not all City of Dennison residents do have access to Metro and Northfield internet. Even with this, they do meet the states definition of underserved.

Copy of the map from page 18 of the application:



The current balance of the Goodhue County ARPA dollars allocated to Broadband:

1,600,000.00	APRA Dollars Approved by Board	
(639,562.50)	Pledged to the Nuvera project	
(277,767.00)	Pledged to the Bevcomm project	
(19,000.00)	Paid for the Nuvera (Welch) project	
(50,000.00)	Approved for Cannon Falls Water Tower	
613,670.50	Remaining Balance	

Below are some options for the Board to consider:

1. Support the proposal financially and by resolution contingent on Rice County Approval and a Performance/Bid Bond.
2. Request additional work on the proposal with survey of potential users, city and township partners, private investment etc., and bring back proposal for Fall funding round.
3. Contact other providers like Metro and Northfield Net to see if they are willing to expand on their systems in Dennison.
4. Thank OurTech for their efforts and not accept this proposal.
5. Other?



Summary

OurTech Cooperative is proposing a middle and last mile project which will serve 125 under-served households and 80 under-served businesses, farms, and community anchor institutions in the city of Dennison, Minnesota. In a funding partnership with the State of Minnesota and Goodhue and Rice Counties, OurTech will improve under-served properties by providing service of up to 1000 megabits per second download and 1000 megabits per second upload, exceeding Minnesota's 2026 state speed goal.

Need

The City of Dennison, Minnesota has a population of 226 on about 3000 acres of land in southeast Minnesota occupying Goodhue and Rice counties. It is about an hour's drive south of the Twin Cities and sits near the communities of Faribault and Northfield. Dennison is one of 47 certified Telecommuter Forward! communities seeking to promote and coordinate telecommuting opportunities within its community.

While there are wireless and DSL providers, there is currently scarce fiber infrastructure in Dennison, with a few properties serviced by MetroNet fiber and no plans for a city-wide implementation. Community members have reported problems with internet speed and reliability. This project seeks to build out middle mile and last mile fiber infrastructure that will be capable of operating at 1000 megabits per second to 205 properties across all of Dennison.

Given the low-density population and relative remoteness of this community, it is not likely to attract high performing network suppliers. Thus, government funding is vital to the viability of this project. An increased level of connectivity will give residents more access to educational, employment, and quality of life opportunities as well as attract additional investment that could help grow the community. This makes Dennison an ideal candidate for DEED grant funding.

Plan

Our Tech's plan is to build out a fiber solution for the entire city of Dennison that will include middle-mile installation, a microPOP communications center and three fiber pairs into each property. The multiple fiber pair build-out will ensure that no one provider can monopolize services to the town. The cooperative, which may include members of the community as well as governmental entities like counties and cities, will own and manage the infrastructure charging providers for use of its fiber and negotiating optimal deals for its customers.

This multi-vendor, community-focused, citywide plan is a wholly unique approach that meets Dennison's needs as laid out to us by the city council. Additionally, the infrastructure put in place for this project is easily expandable to nearby properties outside the city limits which could be addressed in a second phase of the project.

Cost/Funding

The current proposed cost to execute this plan is \$6,164,200. This puts the project cost at \$10,023 per passing or \$30,069 per property.

OurTech is seeking Minnesota grant funds of \$4,623,150 and county matching funds of \$770,525 each from Goodhue and Rice Counties. Quest has agreed to obtain a performance bond for the total cost of the project.



Our Team

OurTech Co-op is a membership-supported technology services cooperative that leverages the power of collective purchasing to create best value technology solutions. OurTech is seeking to bring a different vision to fiber infrastructure and information technology services by providing a vendor-neutral, antitrust approach that promotes equity through technology.

OurTech is also currently under contract with Reconnect Rondo to help form a strategic plan for achieving equity and excellence in technology access to the Saint Paul Rondo neighborhood and proposed land bridge project.

OurTech Co-op founding partner Hyon Kim

Hyon Kim is the founder of MN Best, Inc., a civil engineering and project controls firm with fifteen years of experience working on multiple projects with the Minnesota Department of Transportation and on the Metro Transit Southwest Light Rail project.

MN Best also spent ten years doing at-risk construction management with 30-70% DBE engagement including projects for

- Minneapolis Public Housing Authority
- Veterans Administration Hospital
- University of Minnesota multi-million-dollar Urban Research and Outreach-Engagement Center in partnership with Stahl Construction.

Ms. Kim is also a fierce advocate for vendor equity and is a former member of the University of Minnesota Board of Regents.

OurTech Co-op founding partner Jared Petersen

Jared Petersen is the founder of Straightforward, LLC, with thirteen years of experience providing technology and cloud management solutions, providing access to hundreds of technology services vendors as a certified broker. Straightforward has worked as a solution consultant with multiple providers of online services including Comcast, CenturyLink, and GTT.

This work has included delivering multi-office connectivity solutions to

- Truck Utilities in St. Paul, MN, Fargo, ND, and Kansas City, KS in a partnership with Consolidated Communications Lumen, Comcast, and AT&T
- MnDOT Small Business Resource Center in partnership with Comcast, Lumen, and Nitel
- Civil Action Group in partnership with Lumen and Bullseye Communications
- A financial services firm (bound by confidentiality) in Orlando, FL in partnership with Cogent and Lumen

Infrastructure partner: Quest Technology Management

Quest is a full service, privately-held Technology Consulting and Management Firm providing a broad range of professional, Cloud, managed service and system integration services to corporations throughout the United States and the world. Founded in 1982, Quest has delivered complex services



across multiple disciplines to Fortune 50-5,000 customers in healthcare, financial services, manufacturing, service and government markets.

With 40 years of experience helping businesses adapt and thrive with evolving technology, Quest is one of the most established and versatile managed service providers, as well as a leader in technology management offering a portfolio of professional, cloud, and managed services. Quest began offering managed IT services in 1999 and has worked with some of the world's most well-respected, companies, across multiple markets including government, healthcare, financial, education, commercial, and aerospace and defense. Quest provides managed services for more than 400 organizations across a range of verticals and has broad expertise serving a diverse set of needs.

As a full-service Telecommunications Construction Services and Managed Security Service Provider (MSSP) with Global Security Operations Centers in the US, Asia and Europe and growing network of 24x7 Service Delivery Centers, Quest facilities, systems, and staff meet the highest possible safety and security standards, while also offering the broadest range of services available to accommodate both people and data. Current Telecommunications Construction Customers include Verizon, Charter, Sonic, AT&T, Wave Broadband, Astound Broadband, and Frontier Communications.

Executive Summary

OurTech Co-op is a membership-supported technology services cooperative that leverages the power of collective purchasing to create best value technology solutions. Our Tech and its partners are seeking funding to deploy a high-speed broadband solution to the city of Dennison, Minnesota, comprised of a multi-vendor, open-access, fiber-to-the-premises infrastructure to every serviceable property ID in the city limits.

Our unique, vendor-neutral approach has built-in antitrust protections and works to uplift and empower under-served communities like Dennison. Our proposal will improve connectivity without having to submit to a single provider monopoly, thus encouraging providers to provide competitive pricing and level of service. Additionally, end users will be given the opportunity to become cooperative members, empowering them to provide input on and potentially profit from the infrastructure being put into their community.

Our Tech's plan is to build out three fiber pairs into each property and have providers compete for service. The cooperative, which may include members of the community as well as governmental entities like counties and cities, will own and manage the infrastructure charging providers for use of its fiber and negotiating optimal deals for its customers.

The City of Dennison, Minnesota has a population of 226 on about 3000 acres of land in southeast Minnesota occupying Goodhue and Rice counties. It is about an hour's drive south of the Twin Cities and sits near the communities of Faribault and Northfield. Dennison is one of 47 certified Telecommuter Forward! communities seeking to promote and coordinate telecommuting opportunities within its community.

While there are wireless and DSL providers, there is currently scarce fiber infrastructure in Dennison. There are a few properties serviced by MetroNet fiber with no plans for a city-wide implementation. The only other wire-line provider is Century Link, a copper-line, DSL provider which is currently operating at maximum speeds of 60 megabits for download and 5 megabits for upload. This project seeks to build out middle mile and last mile dark fiber infrastructure that will be capable of operating at 1000 megabits per second to 205 properties across Dennison.

Given the low-density population and relative remoteness of this community, it is not likely to attract high performing network suppliers. Yet an increased level of connectivity will give residents more access to educational, employment, and quality of life opportunities as well as attract additional investment that could help grow the community. This makes Dennison an ideal candidate for DEED grant funding.

OurTech Co-op has assembled an experienced team to deliver this project. Founding partner Jared Petersen has 13 years of experience working with a suite of providers of information technology and telecommunications solutions. Founding partner Hyon Kim has twenty years of

experience in working on government projects in several capacities including construction management at risk, civil engineering, and project controls. Additionally, Our Tech has access to a suite of over 100 vendors who can provide enhanced technical solutions for any interested high-speed broadband consumers.

OurTech is also partnering with Quest Technology Management, an experienced technology services and infrastructure management firm who will be executing the construction of the proposed fiber network. With 40 years of experience helping businesses adapt and thrive with evolving technology, Quest is one of the most established and versatile managed service providers, as well as a leader in technology management offering a portfolio of professional, cloud, and managed services. It has provided telecommunication construction services to a variety of customers including Verizon, Charter, Sonic, AT&T, Wave Broadband, Astound Broadband, and Frontier Communications.



It is highly recommended that applicant uses Adobe Acrobat Reader DC to complete and save application to ensure PDF functionality <https://get.adobe.com/reader/>

Application Type:

Border-to-Border

Low-Density Pilot

Key Application Data

1.1 Project Name

1.2 Applicant Organization Legal Name

1.3 Applicant Mailing Address

Key Contacts

Provide Name, Title, Phone Number and Email Address for each of the following key individuals listed. Format as: Name, Title, Phone Number, Email Address

- **Primary Contact** will be responsible for negotiation and execution of the grant contract if the project is awarded funding.
- **Project Manager** will be the contact for grant administration details through the term of the grant if the project is awarded funding.
- **Application Author** is the contact for questions regarding the grant application document and supporting documentation.
- **Financial Contact** to confirm reimbursement and payment account information if the project is awarded funding.

1.4 Primary Contact

1.5 Project Manager

1.6 Application Author

1.7 Financial Contact

Applicant Eligibility

1.8 Select the Applicant Eligibility Category for this proposed project under Minnesota law from statutory options below:

Incorporated business or partnership

Political Subdivision (county, city, town, school district, special district, or other political subdivision or public corporation)

Minnesota nonprofit organized under Ch. 317A

Indian tribe

Minnesota limited liability corporation organized under 322C for the purposes of expanding broadband access

Minnesota cooperative organized under Ch. 308A or 308B

Payment Info

Grant payments are processed as reimbursements and take place through electronic funds transfer (EFT). To ensure proper payment, a Vendor Number assigned by Minnesota Management and Budget is required. Eligible applicants must also provide their State of Minnesota Tax ID Number, IRS Employer Identification Number (EIN), and their Unique Entity Identifier.

1.9 State of Minnesota Vendor Number

New to SWIFT? Register at: <https://mn.gov/mmb/accounting/swift/vendor-resources/>

1.10 State of Minnesota Tax Identification Number

1.11 Federal Employer Identification Number (EIN)

1.12 Unique Entity Identifier (UEI)

New to UEI or transition of DUNS number to UEI: <https://sam.gov/content/duns-uei>

Funding Request

List amount of project funding by source type indicated. Percentages of total eligible costs per line item will auto-calculate.

Funding Source	Amount	Percentage
1.13 How much is the request for Border Border Grant Funds?		
1.14 How much is the Applicant Match?		
1.15 How much is the funding partner match (non-applicant)?		
Total Eligible Costs		

Project Area Information

1.16 Description of Project Area:

Provide a short narrative paragraph here describing the geographic coverage of the proposed project (a few sentences in length). The description will accompany the Map/List of Addresses required in Attachment #4.1. If non-contiguous areas make up the proposed project area, indicate how many distinct areas there are.

1.17 Full and Partial Areas Served by Project

List all the Counties/Townships & Cities/Towns that the proposed project covers and specify whether they are entirely or partially covered.

Counties/Townships

Cities/Towns

1.18 Identify the Minnesota Legislative District(s) in which the proposed project area(s) reside. (# A , # B):

Note: The Minnesota Legislature has a tool to look up legislative district numbers. You must have a precise address to enter and know the zip code of the site. Geographic Information Services Who Represents Me? Is on the official Minnesota Legislature website at: *Look up tool:*
<http://www.gis.leg.mn/mapserver/districts/index.html>

1.19 Identify the US Congressional District(s) in which the proposed project area(s) reside (#, #):

Look up tool: <https://www.govtrack.us/congress/members/>

1.20 Provide a paragraph to support critical need. Explain why the communities proposed to be served have a critical need for broadband infrastructure related to access, affordability, reliability, and/or consistency.

Anticipated Broadband Improvements

Using the following definitions, provide the number of households, businesses, farms, and community anchor institutions (passings), that will be able to receive improved broadband services because of the proposed project.

- **Households:** includes all residential dwellings
- **Businesses:** includes all business types; and – to the extent possible – home-based businesses and telecommuter use of broadband.
- **Farms:** includes crop, dairy, other livestock farming or agricultural use operations.
- **Community Anchor Institutions:** includes libraries, township halls, fire and police stations, city halls, county buildings, state facilities, public safety locations, hospitals and nursing homes, and educational institutions.

1.21 Using the table below, identify number of passings by the speed ranges currently available for each type of location, and enter highest speed available to ALL passings that will be offered if the project is awarded grant funding. Total passings will auto-calculate

Passing Type	Number of Passings UNSERVED Currently below 25/3 Mbps	Number of Passings UNDERSERVED Currently at least 25/3 but less than 100/20 Mbps	Highest speed available to all passing upon project completion (down/up)
Households			<div style="border: 1px solid black; padding: 5px; text-align: center;"> Highest speed available to all passing upon project completion (down/up) </div> <div style="border: 1px solid black; height: 40px; margin-top: 10px; width: 100%;"></div>
Businesses			
Farms			
Community Anchor Institutions			

Total Passings:

1.22 Upon project completion, is this project designed to deliver service that reliably meets or exceeds symmetrical download and upload speeds of 100Mbps (100/100)?

Yes

No

1.23 If it is impracticable, because of geography, topography, or excessive cost, for this project to be designed to deliver services of at least 100/100, applicant must provide a detailed explanation:

1.24 Upon project completion, is this project designed to deliver service that reliably meets or exceeds Minnesota’s 2026 speed goal of at least 100Mbps download and 20Mbps upload (100/20), and is scalable to a minimum of 100Mbps symmetrical (100/100)?

Yes

No

1.25 As part of this project are you proposing to:

Build drops to every customer

Build drops only to customers that give you access to the property regardless of if they subscribe

Build drops only to customers that subscribe to service

Please Explain (Ex. If a drop is not placed now, is there a subscriber cost to place drop later?)

Proposed Broadband Construction/Technology Type

1.26 Indicate the type of broadband infrastructure to be deployed in the project area.

Fiber to the Premises/Fiber to the Home

Cable

Hybrid fiber-coax

Fixed Wireless

Other or Combination

If Fixed Wireless, is spectrum

Licensed or

Unlicensed?

If Other or Combination, describe:

1.27 Project Components in This Application Include

Last Mile Components Only – infrastructure that serves as the final leg connecting the broadband service provider’s network to the end-user customer’s on-premise telecommunications equipment

Middle Mile Components Only – broadband infrastructure that links a broadband service provider’s core network infrastructure to the last mile infrastructure

Both Last Mile and Middle Mile Components

1.28 What is the total number of fiber miles to be built?

Provide mile breakdown by type (last mile should include drop miles):

Middle Mile #

Last Mile #

1.29 If the proposed project is a middle mile broadband facilities project, or includes a middle mile facilities component, describe why new construction is necessary.

Demonstrate how the proposed project will leverage existing broadband networks or be built in conjunction with other broadband infrastructure projects to expand service coverage for unserved or underserved regions of the state.

IMPORTANT NOTICE – prevailing wage laws may apply to the proposed project:

Minnesota law requires all state economic development grant awards of \$200,000 or more to adhere to prevailing wage laws as specified by Minnesota’s Department of Labor and Industry. Modifications unique to broadband grant law specify that prevailing wage law applies specifically to middle mile broadband projects or projects with middle mile components that are awarded grants of \$200,000 or more. If this is a last mile project only, prevailing wage laws do not apply.

Prevailing wage is the minimum wage that employers must pay certain workers on construction projects where state funds are used in part to fund the utility construction. Prevailing wage requirements can be either county or region specific and must be correctly applied to all appropriate internal or contractor labor. **Therefore, if prevailing wage requirements are applicable (because the proposed grant for the project is \$200,000 or more and has middle mile components), the correct prevailing wage rates must be identified and used for calculating eligible labor costs for the proposed project budget.**

Applicants can get more information on how prevailing wage applies to certain middle mile broadband grants from: Karen.bugar@state.mn.us **Minnesota Department of Labor and Industry Prevailing Wage.**

1.30 Single Paragraph Promotional Summary of the Project

Describe the project location, type of project construction, number of passings served and speed goals met or exceeded. Identify any project partners for the project. Provide an economic development/community impact rationale for the project.

[Note: This written narrative may be used on the OBD/DEED website and in promotional materials for the grant program in the event your application is awarded]

SAMPLE – Project Summary Paragraph:

The following is a sample paragraph template to illustrate a response to this request. You may copy/paste and modify this response with unique details from your proposed project and then copy/paste into the response field of this form. Do not attach.

Applicant Name:**Project Name:**

This last mile project (middle mile project/middle mile and last mile project) will serve 100 unserved households and 50 unserved businesses, farms, and community anchor institutions in the (project location) area of Minnesota. In a funding partnership with the State of Minnesota, the applicant (and other project partners, if applicable) will improve unserved/underserved levels to 100 megabits per second download and 20 megabits per second upload, exceeding Minnesota's 2026 state speed goal. (Then provide a unique Economic Development & Community Impact rationale in a like manner to the following example:) Building a fiber-to-the-premise network that provides advanced, high-speed broadband services to households, businesses and farms in the proposed grant area improves access to critical school e-learning applications while also making agricultural operations more efficient and enhancing crop production through enabled precision agriculture tools. The broadband network will improve access to rural health care resources and will stimulate a more robust local area economy. Total eligible project cost is \$1,500,000. Applicant matching funds are \$750,000 and state grant funds are \$750,000.

Promotional Project Summary Paragraph:

Pricing and Affordability

1.31 Provide proposed pricing for the broadband speeds listed. At minimum, pricing must be offered for a service that meets or exceeds Minnesota's 2026 speed goal of 100Mbps down and 20Mbps up (100/20).

If an exact 100/20 service will not be offered, provide the closest offering that exceeds the speed tier. Example: If an applicant will offer 50/50, 100/50, and 250/250 service offerings, the applicant will include the 100/50 in the "project equivalent speed" field for 100/20, and the 250/250 for 100/100. For each residential speed tier, enter the corresponding non-promotional monthly charge and any one-time fees that will be charged.

Speed Tier (down/up)	Project Equivalent Speed (down/up)	Non-promotional Monthly Charge	One-time Fees if any
100Mbps/20Mbps			
100Mbps/100Mbps if applicable			
1G/1G if applicable			
Low-cost option (not ACP) if applicable			

Grant recipients will be required to report pricing data as part of program performance and monitoring.

1.32 Describe how the broadband service that will be offered is affordable to the target markets in the proposed service area.

1.33 Grant recipients will be required to participate in the FCC's Affordable Connectivity Program. Provide a link to your website demonstrating this program is offered.

ACP Participation info: <https://www.usac.org/about/affordable-connectivity-program/participate-in-acp>

Pre-Application Outreach Requirement

Under current law, before the applicant submits any broadband grant application, the applicant must contact all existing wireline providers in the proposed project area. This must be completed no later than six weeks before the grant application deadline of March 2, 2023. Thus, if you file an application on the last day of the application period which is March 2, 2023, the last allowable date to contact all existing providers in the project area will be January 19, 2023.

The Office of Broadband Development (OBD) has provided an email template within the online application packet to assist the applicant in this communication it is obligated to send to all wireline providers in the proposed application area .

1.34 Does application demonstrate completed outreach to area wireline providers?

Applicant has included copies of all emails sent out and received in response to this required outreach as Attachment 4.14

Yes

1.35 Outreach distribution and response summary. Use table to provide names of all other wireline broadband service providers serving this application area and their responses:

Provider Name	Will upgrade	No plans to upgrade	No response received



DRAFT DEED GRANT NARRATIVE FOR DENNISON, MN

Executive Summary.....	2
Map of Proposed Region	4
City of Dennison.....	4
Last Mile Properties (dots) and Middle Mile Links (checks)	4
Budget Summary.....	5
Project Schedule	13
Economic Development and Community Impact	14
Infrastructure Ownership	14
Telecommuter Forward!.....	14
Entrepreneurship & Redevelopment.....	17
Career Pathways	17
DEED Eligibility Map.....	18



Executive Summary

OurTech Co-op is a membership-supported technology services cooperative that leverages the power of collective purchasing to create best value technology solutions. Our Tech and its partners are seeking funding to deploy a high-speed broadband solution to the city of Dennison, Minnesota, comprised of a multi-vendor, open-access, fiber-to-the-premises infrastructure to every serviceable property ID in the city limits.

Our unique, vendor-neutral approach has built-in antitrust protections and works to uplift and empower under-served communities like Dennison. Our proposal will improve connectivity without having to submit to a single provider monopoly, thus encouraging providers to provide competitive pricing and level of service. Additionally, end users will be given the opportunity to become cooperative members, empowering them to provide input on and potentially profit from the infrastructure being put into their community.

Our Tech's plan is to build out three fiber pairs into each property and have providers compete for service. The cooperative, which may include members of the community as well as governmental entities like counties and cities, will own and manage the infrastructure charging providers for use of its fiber and negotiating optimal deals for its customers.

The City of Dennison, Minnesota has a population of 226 on about 3000 acres of land in southeast Minnesota occupying Goodhue and Rice counties. It is about an hour's drive south of the Twin Cities and sits near the communities of Faribault and Northfield. Dennison is one of 47 certified Telecommuter Forward! communities seeking to promote and coordinate telecommuting opportunities within its community.

While there are wireless and DSL providers, there is currently scarce fiber infrastructure in Dennison. There are a few properties serviced by MetroNet fiber with no plans for a city-wide implementation. The only other wire-line provider is Century Link, a copper-line, DSL provider which is currently operating at maximum speeds of 60 megabits for download and 5 megabits for upload. This project seeks to build out middle mile and last mile dark fiber infrastructure that will be capable of operating at 1000 megabits per second to 205 properties across Dennison.

Given the low-density population and relative remoteness of this community, it is not likely to attract high performing network suppliers. Yet an increased level of connectivity will give residents more access to educational, employment, and quality of life opportunities as well as attract additional investment that could help grow the community. This makes Dennison an ideal candidate for DEED grant funding.

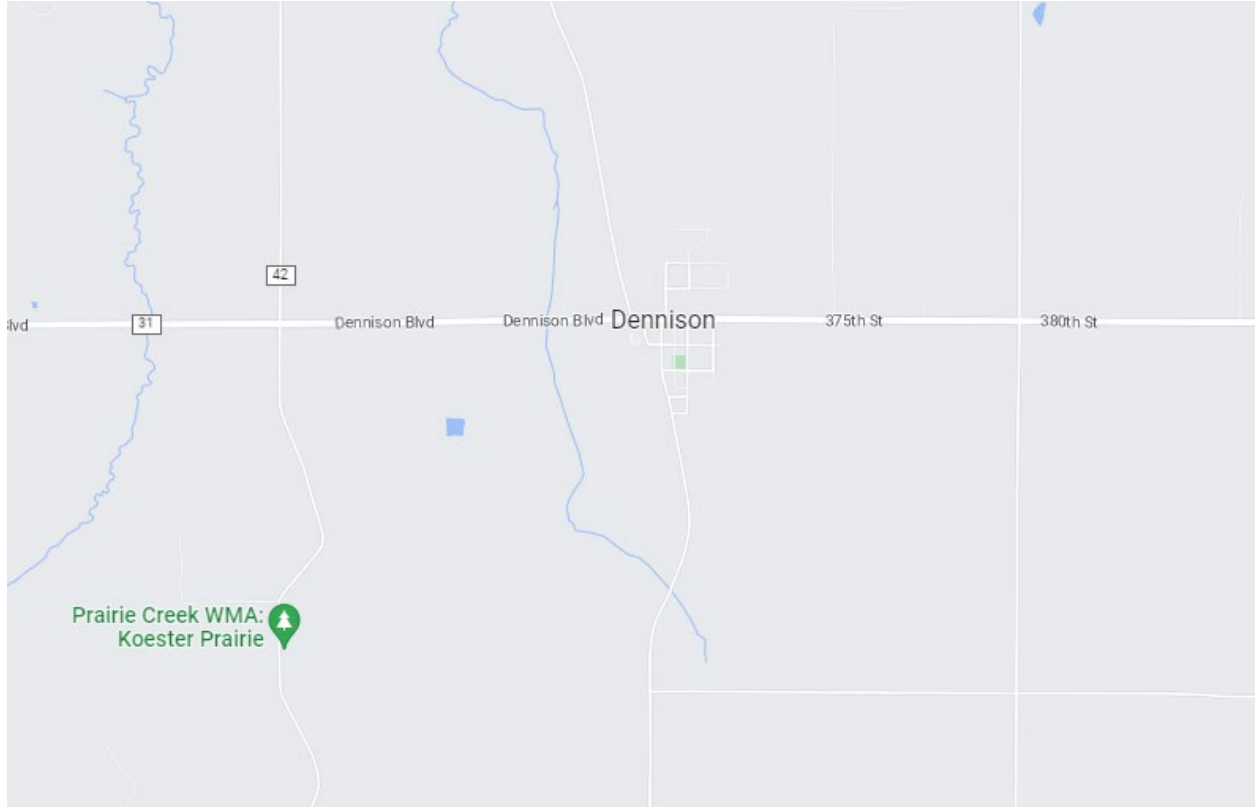
OurTech Co-op has assembled an experienced team to deliver this project. Founding partner Jared Petersen has 13 years of experience working with a suite of providers of information technology and telecommunications solutions. Founding partner Hyon Kim has twenty years of experience in working on government projects in several capacities including construction management at risk, civil engineering, and project controls. Additionally, Our Tech has access to a suite of over 100 vendors who can provide enhanced technical solutions for any interested high-speed broadband consumers.



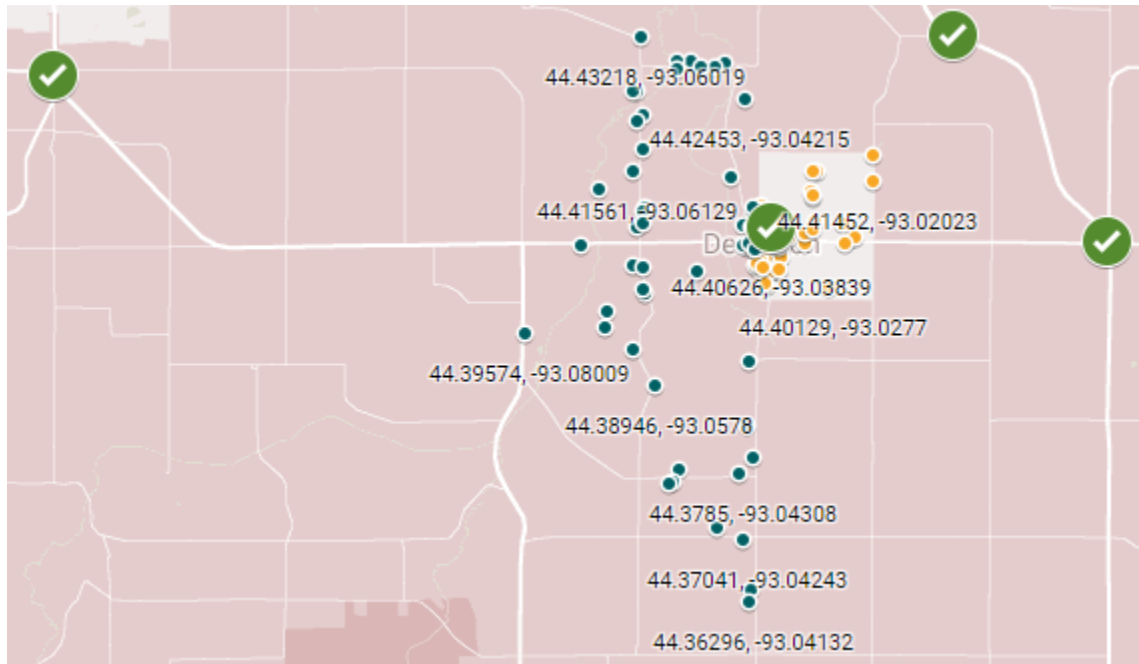
OurTech is also partnering with Quest Technology Management, an experienced technology services and infrastructure management firm who will be executing the construction of the proposed fiber network. With 40 years of experience helping businesses adapt and thrive with evolving technology, Quest is one of the most established and versatile managed service providers, as well as a leader in technology management offering a portfolio of professional, cloud, and managed services. It has provided telecommunication construction services to a variety of customers including Verizon, Charter, Sonic, AT&T, Wave Broadband, Astound Broadband, and Frontier Communications.

Map of Proposed Region

City of Dennison



Last Mile Properties (dots) and Middle Mile Links (checks)





Property IDs

621000010 - NEAL A TELLIOHNS WILSON - 57 376TH ST
621000020 - JUSTIN C EGGUM - 37537 2ND AVE
621000030 - AMY S POHL - 37525 2ND AVE
621000040 - DENNISON LAND COMPANY INC - 37513 2ND AVE
621000050 - STEVE MATHRE - 37510 GOODHUE AVE
621000060 - PATRICIA J BARTELL - 37522 GOODHUE AVE
621000070 - PATRICIA J BARTELL - 37532 GOODHUE AVE
621000080 - M J PROPERTIES OF DENNISON INC - 37540 GOODHUE AVE
621000090 - MICHELLE L AMY -
621000100 - CITY OF DENNISON - 37531 GOODHUE AVE
621000110 - JENNIFER A ERICKSON - 37517 GOODHUE AVE
621000120 - TOBIAS D KAYSER -
621000130 - CENTRAL VALLEY COOPERATIVE - 37665 GOODHUE AVE
621000160 - ARVID A LARSON - 37579 2ND AVE
621000170 - CITY OF DENNISON - 55 377TH ST
621000180 - BRIAN A BREKKEN -
621000190 - BRIAN A BREKKEN -
621000200 - PINK POSH LLC - 37592 GOODHUE AVE
621000210 - PINK POSH LLC -
621000220 - JOHN H LEE - 117 GOODHUE AVE
621000230 - RONALD G MICKELSON - 37598 GOODHUE AVE
621000240 - MICHELLE DICKISON - 37612 GOODHUE AVE
621000250 - CITY OF DENNISON -
621000260 - CITY OF DENNISON -
621000270 - MICHAEL J BEEBE - 37693 2ND AVE
621000280 - CHARLES W HELCL - 37671 2ND AVE
621000290 - DEAN L ERICKSON - 37657 2ND AVE



621000300 - CITY OF DENNISON -
621000310 - DEAN L ERICKSON - 105 SE 2ND Street
621000320 - CENTRAL VALLEY COOPERATIVE -
621000330 - CENTRAL VALLEY COOPERATIVE -
621000340 - KATHARINE K GILLISPIE TTEE - 37733 2ND AVE
621000350 - MARK H WEATHERFORD - 37715 2ND AVE
621000360 - KATHARINE K GILLISPIE TTEE -
621050010 - DONNA THOMPSON - 37664 3RD AVE
621050020 - TYLER J AMY - 37648 3RD AVE
621050030 - JEREMY S SCHWEIM - 37618 3RD AVE
621050040 - JEREMY S SCHWEIM - 37598 3RD AVE
621050050 - DENNISON LUTHERAN CHURCH -
621050060 - JOHN W ZIMMERMAN -
621050070 - NELS S ESTREM -
621100010 - KEITH R PETERSON TTEE - 37349 1ST AVENUE CT
621100020 - NORLIENE I WELLS - 37339 1ST AVENUE CT
621100030 - ISAAC N HOLLISTER - 19 373RD ST
621110010 - PAUL L BRENNAN - 195 374TH ST
621110020 - PAUL L BRENNAN - 37379 2ND AVE
621110030 - MICHAEL J ANDERS - 196 373RD Street
621110040 - ALLEN A THEODORESON - 193 373RD Street
621110050 - NORDIS H ESTREM -
621110060 - CALEB VOIGHT - 210 PRAIRIE VIEW Drive
621110070 - NORDIS H ESTREM -
621110080 - JOHNSON REILAND BUILDERS & - 190 PRAIRIE VIEW Drive
621110090 - MARK A HANSON - 186 PRAIRIE VIEW Drive
621110100 - JEFFREY W FLATEN - 243 PRAIRIE VIEW Drive
621110110 - DAVID N PENDLETON - 231 PRAIRIE VIEW Drive



621110120 - MICHAEL J ROWAN - 215 PRAIRIE VIEW Drive
621110130 - JOHN W PFEIFFER - 197 PRAIRIE VIEW Drive
621110140 - DIANE K RUDDLE - 185 PRAIRIE VIEW Drive
621110150 - CITY OF DENNISON - 181 PRAIRIE VIEW Drive
621110160 - CITY OF DENNISON -
621110170 - NORDIS H ESTREM -
621110180 - NORDIS H ESTREM -
621200010 - JOHNNY W EELLS - 37726 2ND AVE
621200020 - JOSHUA L SMITH - 37706 2ND AVE
621200030 - ROGER A VITITOE - 37688 2ND AVE
621200040 - JON SCHWEITZER - 37672 2ND AVE
621200050 - DIANE GILLISPIE RT - 37658 2ND AVE
621200060 - KYLE D BOGUE - 37646 2ND AVE
621400010 - STACY M MICKELSON - 37555 3RD AVE
621400020 - C B CUSTOM CORP - 37539 3RD AVE
621400030 - THOMAS M MCCLOSKEY - 37513 3RD AVE
621400040 - BRITT A OLSON - 37524 2ND AVE
621400050 - WILLIAM J ZIMMERMAN - 37546 2ND AVE
621400080 - JOANNA MCCOY - 37554 2ND AVE
621400090 - PAUL K NYGAARD - 37625 3RD AVE
621400100 - SCOTT J JENO - 37603 3RD AVE
621400110 - BRIAN GREEN - 37581 3RD AVE
621400120 - RONALD G MICKELSON - 37580 2ND AVE
621400130 - MICHAEL P GILLISPIE - 37594 2ND AVE
621400140 - HEIDI M COOKE -
621400141 - LORRI L WISNIEWSKI - 37618 2ND AVE
621400150 - JUSTIN T CORMICAN - 37737 3RD AVE
621400160 - EVAN L FLOM - 37707 3RD AVE



621400170 - LYLE KOESTER - 37685 3RD AVE
621400180 - JAMES H MALECHA - 37663 3RD AVE
621400190 - JOSEPH J MCFARLANE - 37651 3RD AVE
621600010 - SOGN VALLEY FARM LLC - 37392 1ST AVENUE CT
621600020 - MICHAEL R HANSEN - 37366 1ST AVENUE CT
621600030 - MICHAEL J HINCE - 37381 1ST AVENUE CT
621600040 - MARGARET J BROIN - 37371 1ST AVENUE CT
621600050 - CLUTCHMEN INC -
621600060 - CHARLES R KADRLIK - 37460 1ST AVENUE CT
621600070 - DAVID A SPRINGER -
621800010 - MAXINE DOHMAN TTEE -
621800011 - LEONARD J DOHMEN -
621800020 - MAXINE DOHMAN TTEE -
621800030 - DANIEL J NESSETH - 36779 5TH AVENUE WAY
622000010 - PHYLLIS ELLINGBOE REV TRUST -
622000011 - LARRY K DEWALL - 871 375TH ST
622000020 - DAVID W KOESTER - 767 375TH ST
622000030 - MICHAEL J STRESE -
622000031 - NICHOLE SCHLOESSER - 36815 5TH AVENUE WAY
622000032 - 3 W PROPERTIES LLC -
622000033 - HOLDEN FARMS INC - 457 375TH ST
622000040 - HUGO YLINIEMI - 37399 5TH AVENUE WAY
622000050 - DANIEL G STORLIE -
622000070 - LARRY PAUL MADSEN -
622000080 - GAIL E KOESTER TRUST -
622000090 - SHARON A WOLSETH -
622000100 - TLPT PROPERTIES LLC -
622000102 - PAUL K NYGAARD - 161 375TH ST

622000103 - KARL BROGGER - 297 374TH ST
622000104 - JEFFREY W FLATEN -
622000105 - KAYLYN J NYGAARD - 196 374TH ST
622000106 - DANIEL G STORLIE -
622000107 - PAUL K NYGAARD -
622000110 - MICHAEL J STRESE -
622000111 - BRIAN W EDWARDS - 175 PRAIRIE VIEW DR
622000112 - BRIAN W EDWARDS -
622000113 - MICHAEL J ROWAN -
622000120 - ERIC MACHACEK -
622000150 - PAUL K NYGAARD -
622000160 - FARMERS ST BANK WEST CONCORD - 37470 1ST AVENUE CT
622000170 - DANNY R THOMAS - 194 374TH ST
622000181 - DENNISON LUTHERAN CHURCH -
622000182 - JENNIFER THOMSEN ET AL -
622000183 - JENNIFER THOMSEN ET AL -
622000190 - NELS S ESTREM - 37702 3RD AVE
622000210 - TIMOTHY PARISH - 37580 3RD AVE
622000220 - JENNIFER THOMSEN ET AL -
622000221 - HEIDI M COOKE - 37748 2ND AVE
622000230 - CITY OF DENNISON -
622000240 - BRIAN A BREKKEN -
622000241 - CENTRAL VALLEY COOPERATIVE -
622000242 - CENTRAL VALLEY COOPERATIVE -
622000250 - PAMELA D HINMAN - 37556 3RD AVE
622000260 - JAMES H BEAM JR - 37718 3RD AVE
622000270 - IVAN E PRICE - 37532 3RD AVE
622000280 - BRYAN C EGGUM - 18 MAIN ST N



622000280 - BRYAN C EGGUM - 18 MAIN ST N Unit 1
622000280 - BRYAN C EGGUM - 18 MAIN ST N Unit 2
622000280 - BRYAN C EGGUM - 18 MAIN ST N Unit 3
622000280 - BRYAN C EGGUM - 18 MAIN ST N Unit 4
622000290 - DENNISON LUTHERAN CHURCH - 37514 3RD AVE
622000300 - CENTRAL VALLEY COOPERATIVE -
622000320 - CENTRAL VALLEY COOPERATIVE -
622000330 - CENTRAL VALLEY COOPERATIVE -
08.11.4.00.001 - CONNIE S MESSNER TRUST - 11992 KANE TRL
08.12.3.75.001 - MICHAEL J & COLLEEN M STRESE - 12410 110TH ST E
08.12.3.75.002 - MICHAEL J & COLLEEN M STRESE - 12312 110TH ST E
08.12.4.50.002 - JAMES W TRACY TRUST - 12722 110TH ST E
08.13.1.00.001 - DOROTHY HOWIE - 11275 GOODHUE AVE
08.13.1.25.001 - MATTHEW BRAUN TRUST - 12651 110TH ST E
08.13.1.50.001 - CRAIG G BRAUN TRUST - 12583 110TH ST E
08.13.2.00.001 - TIMOTHY & GERALDINE HOWIE - 12311 110TH ST E
08.13.2.75.001 - TIM & G NOHAVA HOWIE - 11395 LAMB AVE
08.13.3.25.001 - JAMES BAUMGARTNER - 11697 LAMB AVE
08.13.4.75.001 - DANIEL M & KAREN A KOESTER - 11940 GOODHUE AVE
08.14.1.00.001 - FLORENCE H VOLKERT - 11230 LAMB AVE
08.14.1.75.001 - JOHN W & NANCY VOLKERT - 11468 LAMB AVE
08.14.2.00.001 - JOHN W VOLKERT - 11234 LAMB AVE
08.14.4.75.003 - KEVIN & HOLLY BUCK - 11900 LAMB AVE
08.23.1.00.001 - JACK R JORDAN - 12150 LAMB AVE
08.23.1.75.001 - JAMES E REUDELSTERZ III FAMILY TRUST - 12366 LAMB AVE
08.23.4.00.003 - DALE A & JOAN E NELSON TRUST - 12626 LAMB AVE
08.23.4.25.001 - LARRY J & JESSICA M HOFFER - 11513 DENNISON BLVD
08.24.1.75.002 - RONALD H CURRER - 12332 GOODHUE AVE



08.24.2.00.001 - TIM & G NOHAVA HOWIE - 12231 LAMB AVE
08.24.2.25.001 - GREGORY S & KARLA M STAI - 12241 LAMB AVE
08.24.2.50.001 - HJ HOLDINGS LLC - 12323 LAMB AVE
08.24.3.25.002 - DRENNAN KAYSER - 12755 LAMB AVE
08.24.3.50.004 - DIANE GILLISPIE TRUST - 12904 LAMB AVE
08.24.3.50.005 - DEREK D & REBECCA E SCHRADER - 12878 LAMB AVE
08.24.3.75.001 - CITY OF DENNISON - 12501 DENNISON BLVD
08.24.4.00.005 - NEAL A & CINDY S TELLIOHNS WILSON - 12537 DENNISON BLVD
08.24.4.00.007 - JOSEPH B STANKE - 12517 DENNISON BLVD
08.25.3.00.002 - STATE OF MINNESOTA - 13371 LAMB AVE
08.25.4.00.005 - MICHAEL G & HEIDI J STREIFF - 13524 GOODHUE AVE
08.26.1.25.001 - KENNETH P & SARA S LIEBL - 13256 LAMB AVE
08.26.1.25.002 - ANTHONY CORNELL - 13324 LAMB AVE
08.26.1.75.001 - BONNIE KAY MINOR TRUST - 13376 LAMB AVE
08.26.2.50.001 - KENNETH H SHERWIN TRUST - 13265 KANE AVE
08.36.1.00.002 - PAUL N & LORI M RAMIG - 14114 GOODHUE AVE
08.36.1.50.001 - CLYDE J & BRYAN C EGGUM - 12874 145TH ST E
08.36.1.75.001 - ALEXANDER J & SYDNEY E VONDRASEK - 14300 GOODHUE AVE
08.36.2.75.003 - JEFFREY & JENNIFER STENBAKKEN - 12382 145TH ST E
08.36.3.00.001 - RUSSELL A LIEN TRUST - 12293 145TH ST E
08.36.3.50.001 - DOUGLAS M & KAREN L LIEN TRUST - 12271 145TH ST E
08.36.4.50.001 - THOMAS D VOSSEN - 12656 150TH ST E
12.01.1.00.001 - ROBERT J & MARLA R KENDIG - 12897 150TH ST E
12.01.1.75.002 - RUSTY & MICHELLE BAILEY - 15464 GOODHUE AVE
12.01.4.00.001 - JONATHON HERNANDEZ - 15534 GOODHUE AVE
23.24.1.00.003 - ROGER D & SARAH B KELM - 12407 GOODHUE AVE
23.24.1.00.005 - TERRANCE D & MARGARET R HAUGEN - 12383 GOODHUE AVE
23.24.1.75.005 - RICHARD O & WANDA J KOEHLER - 12345 GOODHUE AVE (Land)



23.24.1.75.006 - RICHARD O & WANDA J KOEHLER - 12345 GOODHUE AVE (Home)

23.24.1.75.011 - PAT & TORI & MYA JIRIK - 12455 GOODHUE AVE

23.24.1.75.012 - PRAIRIE CREEK PROPERTIES LLC - 12475 GOODHUE AVE

23.24.1.75.013 - TPT LLC - 12980 GOODHUE AVE

23.24.4.00.001 - TAYLOR REAL ESTATE 1 LLC - 25 376TH ST

23.24.4.00.002 - DENNISON DEPOT LLC - 12989 DENNISON BLVD

23.24.4.00.003 - DORI GREGORY - 107 FARM RD (Commercial)

23.24.4.00.004 - DORI GREGORY - 109 FARM RD

23.24.4.00.006 - DEBBIE LEVIN - 12536 DENNISON BLVD

23.24.4.00.703 - DORI & N HERSHBERGER GREGORY - 107 FARM RD (Home)

Budget Summary

Table 4: Eligible Use of Funds Budget		\$6,164,200	75.00%	25.00%
	Budget/Activity Category Minimum of two categories, maximum of ten .	Total Budget \$ Amount	State \$ Grant Amount	Total \$ Match Amount
20	Construction of MicroPOP Communications Shelter	\$294,711	\$221,034	\$73,678
21	Middle Mile - Fiber from Shelter to Properties	\$3,199,136	\$2,399,352	\$799,784
22	Line Extension - Fiber from Vault to House	\$1,032,097	\$774,072	\$258,024
23	Metro Fiber - Fiber from Circuit Provider to Communications Shelter	\$1,638,256	\$1,228,692	\$409,564
24				
25				
26				
27				
28				
29				
Total Project Uses		\$6,164,200	\$4,623,150	\$1,541,050

Project Schedule

Task	Working Day Duration
Design and engineering	60 days
Permitting and site preparation	90 days
Shelter installation	60 days
Middle-Mile construction	130 days
Line Extension	110 days
Metro Fiber	70 days
Test and certification of the site	45 days
Total	565 days (2 years and 6 weeks)



Economic Development and Community Impact

Building a multi-vendor fiber network infrastructure will bring high-speed broadband services to Dennison which will bring benefits such as better access to distant learning, high tech agriculture tools, health care services, and commercial support tools as well as make Dennison a more attractive destination for telecommuters. Additionally, our multi-vendor, approach will encourage better pricing from providers. And users will be given an opportunity to become members and partially own the infrastructure which will potentially reap dividends from provider user fees.

Infrastructure Ownership

OurTech' Co-op's community ownership model expects to put access to the multi-vendor, community-owned, infrastructure out for bid. Over 20 years we expect the revenues to be between \$3.9 million and \$16 million. This bid has yet to be issued, and our cost modeling is yet to be completed, but revenues minus expenses equals dividends to membership. That includes the restorative values of all of the devices and services that traverse the cable in our Telecommuter Forward! offering.

Telecommuter Forward!

OurTech Co-op will bring its telecommuter forward partnerships in a restorative model to the area as it grows and changes. Technology services that are procured through the cooperative have restorative value that will become shared revenue with the community that purchases it. Below are examples of technologies that can be procured through the cooperative and supplier partners that the area will have access to. Of course cooperative expenses, reserves, and operating initiatives are funded with these returns. Even though actual returns to members will vary, OurTech is helping the City of Dennison leverage their new technology access to the best technologies available to them.

Category	Partner Providers
CCaaS	Anywhere365, AudioCodes, Avaya, Edify, Intermedia, MetTel, NICE CXOne, Observe.AI, OneStream Networks, Replicant, RingCentral, RingSquared, SharpenCX, Spectrotel, Symbee, Talkdesk, Telespace, Telesystem, UJET, Verizon, Vonage Business
Cloud	Avaya, C Spire, Core BTS, DataBank, Deft , Effectual, Effortless Office, Expedient, Flexential, iland, Magna5, Mediacom, NICE CXOne, nitel, Ntirety, PDI, Prodoscore, PS LIGHTWAVE, Quest, Rackspace, RapidScale, SADA Systems, Spectrotel, Tangoe, Telefonica, Thrive, TierPoint, Unite Private Networks, US Signal, Verizon, Vigilant, Wireless Watchdogs - Dataprise, WOW Business, Zayo, Zenlayer
Colocation	C Spire, Cyxtera, DataBank, Deft , EQUINIX, Evoque , Expedient, FirstLight, Flexential, GTT, nitel, OneStream Networks, QTS, Rackspace, Spectrotel, Switch, Telefonica, Telstra, TierPoint, Verizon, WOW Business, Zenlayer
DaaS	Avaya, Effortless Office, Expedient, Flexential, Intermedia, Magna5, MASERGY, RapidScale, Telefonica, Verizon

Data	Broadvoice, BullsEye Telecom, Coeo Solutions, Cyxtera, DataBank, Deft , Effortless Office, Expedient, FirstLight, Flexential, Frontier, iland, MASERGY, Mediacom, MetTel, NICE CXOne, nitel, OneStream Networks, PDI, Peerless Network, Pilot, PS LIGHTWAVE, RingSquared, Skywire Networks, Spectrotel, Telefonica, Telesystem, Telstra, TierPoint, TPx , Unite Private Networks, unWired Broadband, Verizon, Vigilant
Deliverables Based Projects	ScanSource Professional Services, Thrive, Wireless Watchdogs - Dataprise
DRaaS	Effortless Office, Expedient, Flexential, iland, Intermedia, Magna5, RapidScale, Telefonica, TeraNova, Thrive, Verizon, Wireless Watchdogs - Dataprise
Hardware	AudioCodes, Avaya, Broadvoice, EPIC iO, Globalgig, Google, KORE Wireless, MetTel, Paralain, QOS Networks, Quest, RealCom Solutions, Telesystem, TeraNova, Vypin, YourSix
Hybrid	Expedient, Flexential, Verizon, Vigilant
IoT	Cyxtera, EPIC iO, KORE Wireless, MetTel, RealCom Solutions, Sierra Wireless, Telefonica, Thinaer, Verizon, Vypin, YourSix
Meeting Services	Avaya, Dialpad, GoTo, Intermedia, MASERGY, nitel, OneStream Networks, RingSquared, Spectrotel, Spectrum, StartMeeting, Telefonica, Telesystem, Verizon, Vonage Business, Zoom
Mobility	Core BTS
Network	Broadvoice, BullsEye Telecom, C Spire, CISSDM, Coeo Solutions, Cyxtera, EPIC iO, Expedient, FirstLight, Frontier, Globalgig, GTT, IntelePeer, KORE Wireless, MASERGY, Mediacom, MetTel, Momentum Telecom, OneStream Networks, Peerless Network, Pilot, Rackspace, RealCom Solutions, Shaw Business, Sinch, sipIQ, Skywire Networks, Spectrotel, Spectrum, Tailwind Voice & Data, Telefonica, Telesystem, Telstra, TouchTone, Towerstream, TPx , Uniti Fiber, unWired Broadband, US Signal, Verizon, Viasat, Vigilant, Vypin, Windstream, WOW Business, Zayo, Zenlayer, Zply
Office 365	Cascade, Core BTS, Effortless Office, Ntirety, Rackspace, RapidScale, Thrive, TierPoint, TPx , Vigilant
Product as a Service	Broadvoice, BullsEye Telecom, C Spire, Globalgig, KORE Wireless, Ntirety, PPT Solutions, Telesystem, TeraNova, Thrive, UJET, YourSix, Zenlayer
Professional Services	AudioCodes, Avail, Avaya, brightfin, Broadvoice, BullsEye Telecom, C Spire, Calero-MDSL, Cascade, CISSDM, Core BTS, Cyxtera, Deft , Effectual, Effortless Office, EPIC iO, eSentire, Flexential, Globalgig, KORE Wireless, Logicworks, Magna5, MASERGY, MetTel, Ntirety, Outsource Consultants, Palo Alto Networks, PPT Solutions, QOS Networks, Quest, Rackspace, RCS Secure, RealCom Solutions, SADA Systems,

	ScanSource Professional Services, Sierra Wireless, SilverSky, Spectrotel, Symbee, Tailwind Voice & Data, Telespace, TeraNova, Thrive, TierPoint, TPx , Verizon, Verizon Wireless, vMOX, Waterfield Technologies, Windstream, Wireless Watchdogs - Dataprise
SD-WAN	Bigleaf Networks, BullsEye Telecom, CISSDM, Coeo Solutions, Effortless Office, Magna5, MASERGY, MetTel, nitel, OneStream Networks, Peerless Network, QOS Networks, RapidScale, Spectrotel, Tailwind Voice & Data, Telesystem, TPx , Unite Private Networks, Verizon, Vigilant, Vonage Business, Windstream, Zayo, Zenlayer
SECaaS	Bigleaf Networks, DataBank, eSentire, Expedient, Flexential, Magna5, MASERGY, MetTel, nitel, Ntirety, OneStream Networks, Open Systems, PDI, Peerless Network, QOS Networks, RapidScale, RCS Secure, SilverSky, Spectrotel, Telefonica, Thrive, TPx , TransmosisONE {esure}, Verizon, Vigilant, Wireless Watchdogs - Dataprise, YourSix
Services	KORE Wireless, SADA Systems, Tangoe, Thrive, TierPoint, Unite Private Networks, Waterfield Technologies, Windstream, Wireless Watchdogs - Dataprise
Software	AudioCodes, Cascade, Globalgig, KORE Wireless, NICE CXOne, Paralain, QOS Networks, Quest, TierPoint
Software as a Service	BullsEye Telecom, Cascade, Core BTS, Dialpad, Logicworks, MetTel, Palo Alto Networks, PanTerra Networks, Rackspace, RapidScale, Talkdesk, UJET, Vonage Business, Vypin, Windstream, Wireless Watchdogs - Dataprise, YourSix
Staff Augmentation	QOS Networks
Telecom	AudioCodes, Broadvoice, BullsEye Telecom, C Spire, Coeo Solutions, Cyxtera, Effortless Office, Expedient, FirstLight, Flexential, Frontier, Globalgig, iland, IntelPeer, Intermedia, MASERGY, Mediacom, MetTel, Momentum Telecom, Net2Phone, NICE CXOne, nitel, OneStream Networks, Peerless Network, PS LIGHTWAVE, Replicant, RingSquared, Sinch, sipIQ, Skywire Networks, Spectrotel, Spectrum, T-Mobile Mobility, Talkdesk, Tangoe, Telefonica, TouchTone, TPx , UJET, Unite Private Networks, US Signal, Verizon, Vigilant, Zoom
Television	RealCom Solutions
UCaaS	AudioCodes, Avaya, Avaya ACO, Broadvoice, Calero-MDSL, Dialpad, Edify, Globalgig, GoTo, IntelPeer, Intermedia, MASERGY, MetTel, NICE CXOne, OneStream Networks, PanTerra Networks, Peerless Network, RingCentral, RingSquared, Sangoma, SharpenCX, Sinch, sipIQ, Skywire Networks, Spectrotel, Spectrum, Symbee, Talkdesk, Telespace, Telesystem, TPx , Verizon, Vonage Business, Waterfield Technologies, Windstream, WOW Business, Ziply, Zoom



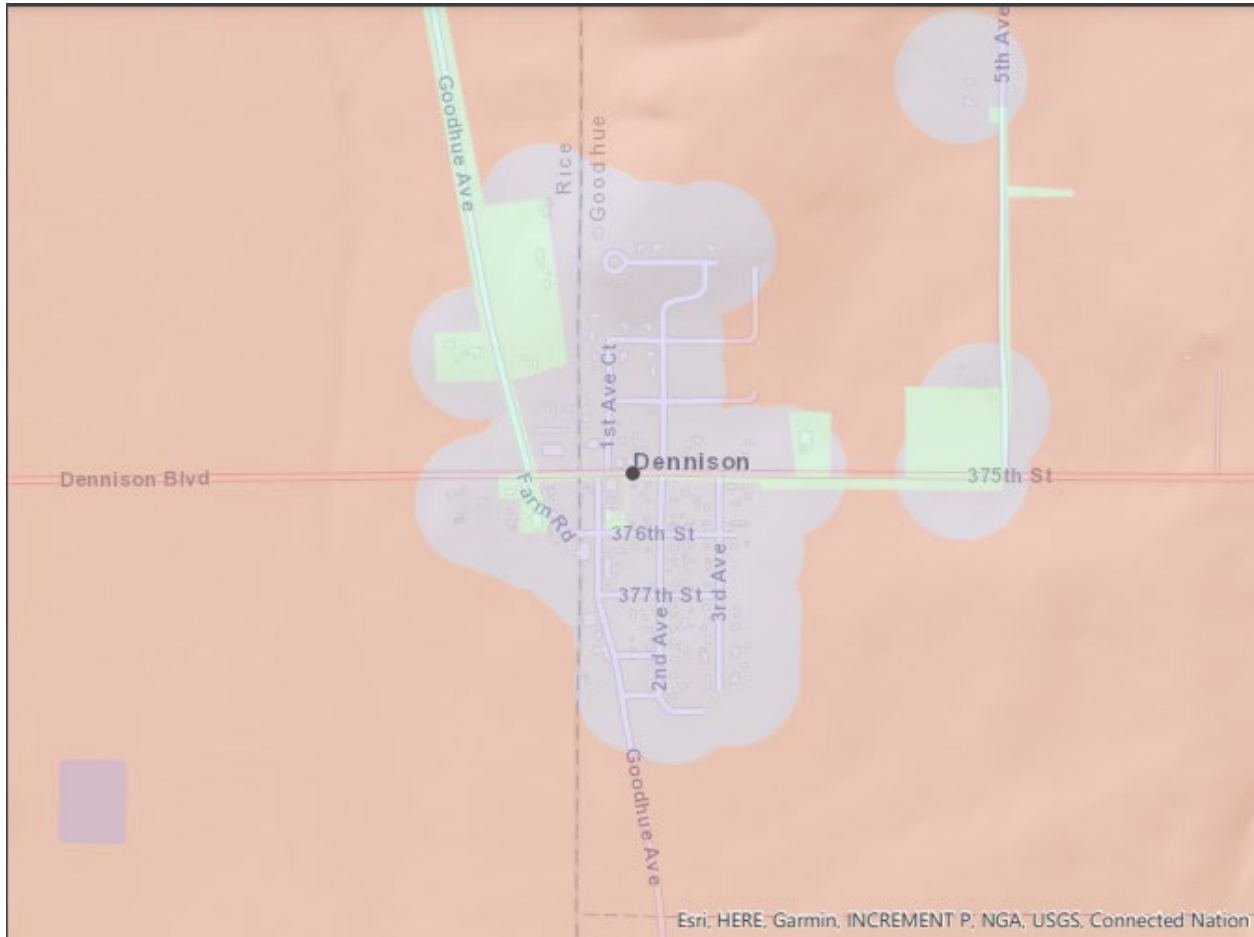
Entrepreneurship & Redevelopment

Makee Company and LMK Investments are interested in 10 acre+ redevelopments in areas that are highly connected. The Dennison project will attract redevelopment dollars and entrepreneurs to help grow the City of Dennison with its new technology deployment.

Career Pathways





As the constituents of the City of Dennison get connected to the best technologies available, they will now have the ability to do great work at home. OurTech has been working with Twin Cities Rise to craft a career pathways program that will allow people to stay in Dennison and earn great wages. This project will make it easier for Twin Cities Rise! to train and place your people with their network of 500 employment clients.

DEED Eligibility Map



2023 Border-to-Border Grant POTENTIAL Eligibility

2023 Grant Eligibility

-  Existing Commitment Areas to be Built
-  Wireline Broadband of at Least 100M/20M
-  Underserved Area (Wireline Broadband of At Least 25M/3M but Less Than 100M/20M)
-  Unserved Area (No Wireline Broadband of At Least 25M/3M)

Part 2 - Budget Sources and Uses Worksheet

Minnesota Broadband Infrastructure Grant Program

Instructions:

- Complete this worksheet in Excel. Provide answers in yellow shaded cells. Workbook is protected to allow ease of navigation. Questions with spreadsheet should be addressed to deed.broadband@state.mn.us
- Complete fields in the order they appear in the worksheet (1-29). Formulas are often dependent on data entered in earlier tables.
- Do not copy/paste or add formulas.
- The Worksheet is programmed to minimize inconsistencies and duplicative entries, but out of order entries will cause errors.
- Additional instruction will pop-up when you click on a yellow shaded cell.
- Upon completion, save the worksheet in Excel. You will submit the Excel worksheet with your application.

1	Applicant Organization Name:	OurTech Cooperative
2	Project Name:	

Table 1: Sources of Funds Summary

	Sources of Funds	Amount	% of Total Funding
3	Broadband Grant Request	\$4,623,150	75.00%
4	Total Applicant & Partner Match	\$1,541,050	25.00%
	Total Project Sources	\$6,164,200	

Maximum grant request is 50% for B2B and 75% for Low-Density Pilot.

Table 2: Match Commitment Details

	A. Funding Organization Name	B. Match Amount	C. % of Total Funding	D. Date Funds Committed	E. Federal Funds?	F. Federal Program Source & Amount	G. Proof of Match Attached
5	OurTech Cooperative						
6	TBD	\$1,541,050	25.00%				
7							
8							
9							
10							
11							
12							
	Total Match	\$1,541,050	25.00%	Total Match Percentage			

Table 3: Funding Partner Contacts

	Funding Partner	Contact Name	Contact Phone Number
13	TBD		
14			
15			
16			
17			
18			
19			

TABLE 4: Identify budget categories and the total eligible costs per budget category for the proposed project. Use only whole numbers. Grant and Match amounts will calculate based on percentages in Table 1. Total Uses must equal Total Sources from Table 1.

	Table 4: Eligible Use of Funds Budget	\$6,164,200	75.00%	25.00%
	Budget/Activity Category	Total Budget \$ Amount	State \$ Grant Amount	Total \$ Match Amount
Minimum of two categories, maximum of ten.				
20	Construction of MicroPOP Communications Shelter	\$294,711	\$221,034	\$73,678
21	Middle Mile - Fiber from Shelter to Properties	\$1,638,256	\$1,228,692	\$409,564
22	Line Extension - Fiber from Vault to House	\$1,032,097	\$774,072	\$258,024
23	Metro Fiber - Fiber from Circuit Provider to Communications Shelter	\$3,199,136	\$2,399,352	\$799,784
24				
25				
26				
27				
28				
29				
	Total Project Uses	\$6,164,200	\$4,623,150	\$1,541,050

Eligible Project Costs may include project planning; obtaining construction permits; construction of facilities - including construction of both "middle mile" and "last mile" infrastructure; electronics and equipment; and installation and testing of the broadband service.

Note 1: The following costs are INELIGIBLE and may NOT be used as a match and cannot be reimbursed: Grant eligible elements do not include costs for either video or voice services. These cannot be reimbursed through the state grant.

Note 2: The broadband grant program cannot reimburse a grantee for any expenses incurred prior to the executed grant contract date. Any such expenses may not be included as grant eligible expenses.

Note 3: Should funding be awarded for the proposed project, all grant funds are disbursed to grantees on a reimbursement basis only.



DRAFT DEED GRANT NARRATIVE FOR DENNISON, MN

Executive Summary.....	2
Map of Proposed Region	4
City of Dennison.....	4
Last Mile Properties (dots) and Middle Mile Links (checks).....	4
Budget Summary	5
Project Schedule	13
Economic Development and Community Impact.....	14
Infrastructure Ownership	14
Telecommuter Forward!.....	14
Entrepreneurship & Redevelopment.....	17
Career Pathways	17
DEED Eligibility Map.....	18



Executive Summary

OurTech Co-op is a membership-supported technology services cooperative that leverages the power of collective purchasing to create best value technology solutions. Our Tech and its partners are seeking funding to deploy a high-speed broadband solution to the city of Dennison, Minnesota, comprised of a multi-vendor, open-access, fiber-to-the-premises infrastructure to every serviceable property ID in the city limits.

Our unique, vendor-neutral approach has built-in antitrust protections and works to uplift and empower under-served communities like Dennison. Our proposal will improve connectivity without having to submit to a single provider monopoly, thus encouraging providers to provide competitive pricing and level of service. Additionally, end users will be given the opportunity to become cooperative members, empowering them to provide input on and potentially profit from the infrastructure being put into their community.

Our Tech's plan is to build out three fiber pairs into each property and have providers compete for service. The cooperative, which may include members of the community as well as governmental entities like counties and cities, will own and manage the infrastructure charging providers for use of its fiber and negotiating optimal deals for its customers.

The City of Dennison, Minnesota has a population of 226 on about 800 acres of land in southeast Minnesota occupying Goodhue and Rice counties. It is about an hour's drive south of the Twin Cities and sits near the communities of Faribault and Northfield. Dennison is one of 47 certified Telecommuter Forward! communities seeking to promote and coordinate telecommuting opportunities within its community.

While there are wireless and DSL providers, there is currently scarce fiber infrastructure in Dennison. There are a few properties serviced by MetroNet fiber with no plans for a city-wide implementation. The only other wire-line provider is Century Link, a copper-line, DSL provider which is currently operating at maximum speeds of 60 megabits for download and 5 megabits for upload. This project seeks to build out middle mile and last mile dark fiber infrastructure that will be capable of operating at 1000 megabits per second to 205 properties across Dennison.

Given the low-density population and relative remoteness of this community, it is not likely to attract high performing network suppliers. Yet an increased level of connectivity will give residents more access to educational, employment, and quality of life opportunities as well as attract additional investment that could help grow the community. This makes Dennison an ideal candidate for DEED grant funding.

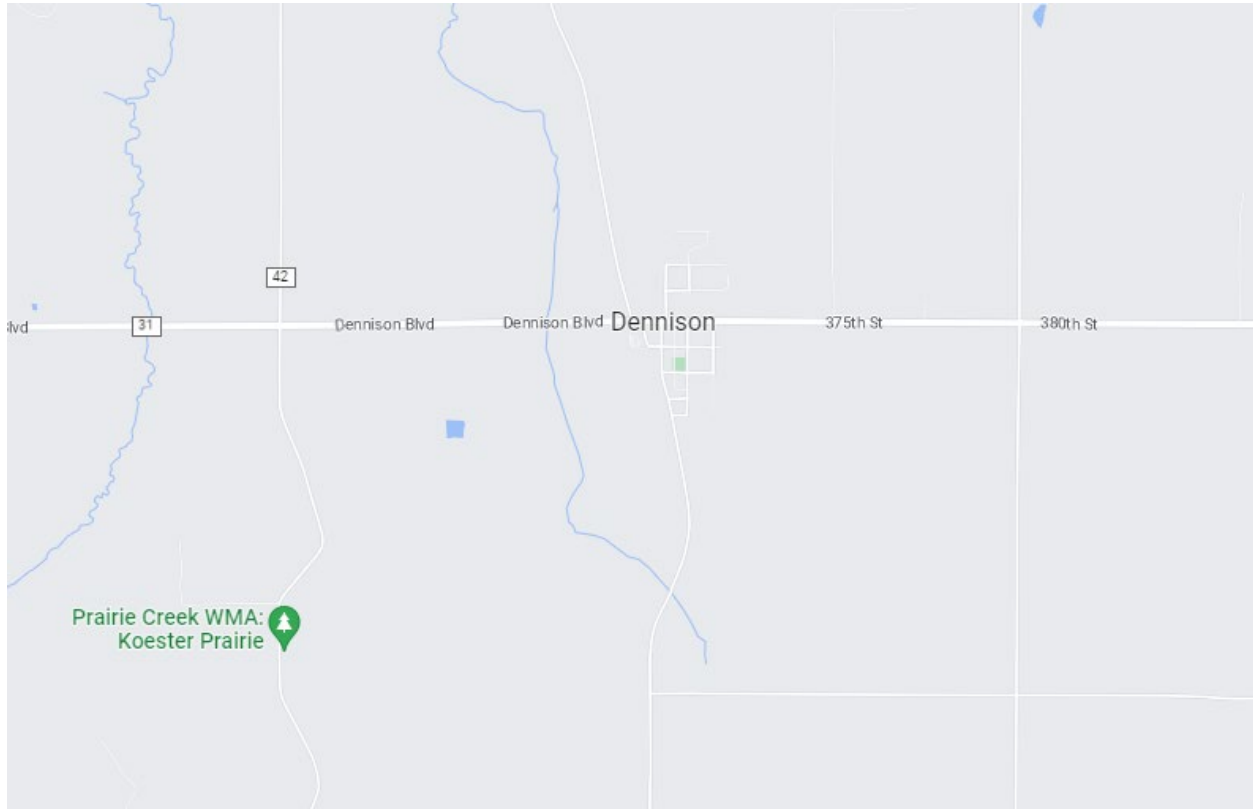
OurTech Co-op has assembled an experienced team to deliver this project. Founding partner Jared Petersen has 13 years of experience working with a suite of providers of information technology and telecommunications solutions. Founding partner Hyon Kim has twenty years of experience in working on government projects in several capacities including construction management at risk, civil engineering, and project controls. Additionally, Our Tech has access to a suite of over 100 vendors who can provide enhanced technical solutions for any interested high-speed broadband consumers.



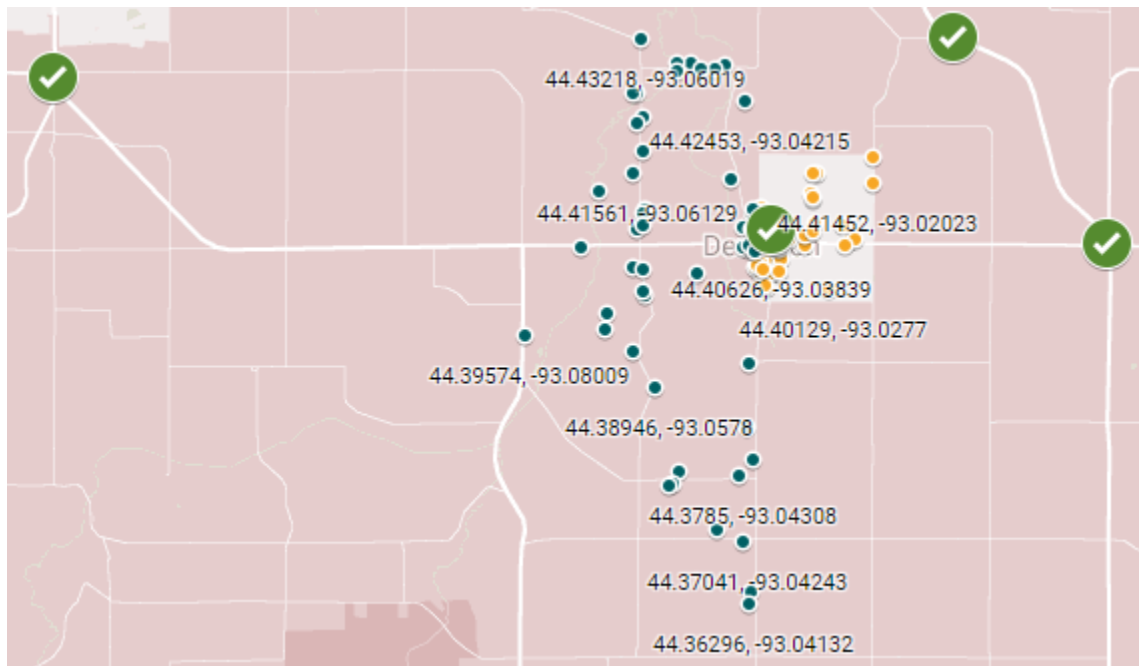
OurTech is also partnering with Quest Technology Management, an experienced technology services and infrastructure management firm who will be executing the construction of the proposed fiber network. With 40 years of experience helping businesses adapt and thrive with evolving technology, Quest is one of the most established and versatile managed service providers, as well as a leader in technology management offering a portfolio of professional, cloud, and managed services. It has provided telecommunication construction services to a variety of customers including Verizon, Charter, Sonic, AT&T, Wave Broadband, Astound Broadband, and Frontier Communications.

Map of Proposed Region

City of Dennison



Last Mile Properties (dots) and Middle Mile Links (checks)





Property IDs

621000010 - NEAL A TELLIOHNS WILSON - 57 376TH ST
621000020 - JUSTIN C EGGUM - 37537 2ND AVE
621000030 - AMY S POHL - 37525 2ND AVE
621000040 - DENNISON LAND COMPANY INC - 37513 2ND AVE
621000050 - STEVE MATHRE - 37510 GOODHUE AVE
621000060 - PATRICIA J BARTELL - 37522 GOODHUE AVE
621000070 - PATRICIA J BARTELL - 37532 GOODHUE AVE
621000080 - M J PROPERTIES OF DENNISON INC - 37540 GOODHUE AVE
621000090 - MICHELLE L AMY -
621000100 - CITY OF DENNISON - 37531 GOODHUE AVE
621000110 - JENNIFER A ERICKSON - 37517 GOODHUE AVE
621000120 - TOBIAS D KAYSER -
621000130 - CENTRAL VALLEY COOPERATIVE - 37665 GOODHUE AVE
621000160 - ARVID A LARSON - 37579 2ND AVE
621000170 - CITY OF DENNISON - 55 377TH ST
621000180 - BRIAN A BREKKEN -
621000190 - BRIAN A BREKKEN -
621000200 - PINK POSH LLC - 37592 GOODHUE AVE
621000210 - PINK POSH LLC -
621000220 - JOHN H LEE - 117 GOODHUE AVE
621000230 - RONALD G MICKELSON - 37598 GOODHUE AVE
621000240 - MICHELLE DICKISON - 37612 GOODHUE AVE
621000250 - CITY OF DENNISON -
621000260 - CITY OF DENNISON -
621000270 - MICHAEL J BEEBE - 37693 2ND AVE
621000280 - CHARLES W HELCL - 37671 2ND AVE
621000290 - DEAN L ERICKSON - 37657 2ND AVE



621000300 - CITY OF DENNISON -
621000310 - DEAN L ERICKSON - 105 SE 2ND Street
621000320 - CENTRAL VALLEY COOPERATIVE -
621000330 - CENTRAL VALLEY COOPERATIVE -
621000340 - KATHARINE K GILLISPIE TTEE - 37733 2ND AVE
621000350 - MARK H WEATHERFORD - 37715 2ND AVE
621000360 - KATHARINE K GILLISPIE TTEE -
621050010 - DONNA THOMPSON - 37664 3RD AVE
621050020 - TYLER J AMY - 37648 3RD AVE
621050030 - JEREMY S SCHWEIM - 37618 3RD AVE
621050040 - JEREMY S SCHWEIM - 37598 3RD AVE
621050050 - DENNISON LUTHERAN CHURCH -
621050060 - JOHN W ZIMMERMAN -
621050070 - NELS S ESTREM -
621100010 - KEITH R PETERSON TTEE - 37349 1ST AVENUE CT
621100020 - NORLIENE I WELLS - 37339 1ST AVENUE CT
621100030 - ISAAC N HOLLISTER - 19 373RD ST
621110010 - PAUL L BRENNAN - 195 374TH ST
621110020 - PAUL L BRENNAN - 37379 2ND AVE
621110030 - MICHAEL J ANDERS - 196 373RD Street
621110040 - ALLEN A THEODORESON - 193 373RD Street
621110050 - NORDIS H ESTREM -
621110060 - CALEB VOIGHT - 210 PRAIRIE VIEW Drive
621110070 - NORDIS H ESTREM -
621110080 - JOHNSON REILAND BUILDERS & - 190 PRAIRIE VIEW Drive
621110090 - MARK A HANSON - 186 PRAIRIE VIEW Drive
621110100 - JEFFREY W FLATEN - 243 PRAIRIE VIEW Drive
621110110 - DAVID N PENDLETON - 231 PRAIRIE VIEW Drive



621110120 - MICHAEL J ROWAN - 215 PRAIRIE VIEW Drive
621110130 - JOHN W PFEIFFER - 197 PRAIRIE VIEW Drive
621110140 - DIANE K RUDDLE - 185 PRAIRIE VIEW Drive
621110150 - CITY OF DENNISON - 181 PRAIRIE VIEW Drive
621110160 - CITY OF DENNISON -
621110170 - NORDIS H ESTREM -
621110180 - NORDIS H ESTREM -
621200010 - JOHNNY W EELS - 37726 2ND AVE
621200020 - JOSHUA L SMITH - 37706 2ND AVE
621200030 - ROGER A VITITOE - 37688 2ND AVE
621200040 - JON SCHWEITZER - 37672 2ND AVE
621200050 - DIANE GILLISPIE RT - 37658 2ND AVE
621200060 - KYLE D BOGUE - 37646 2ND AVE
621400010 - STACY M MICKELSON - 37555 3RD AVE
621400020 - C B CUSTOM CORP - 37539 3RD AVE
621400030 - THOMAS M MCCLOSKEY - 37513 3RD AVE
621400040 - BRITT A OLSON - 37524 2ND AVE
621400050 - WILLIAM J ZIMMERMAN - 37546 2ND AVE
621400080 - JOANNA MCCOY - 37554 2ND AVE
621400090 - PAUL K NYGAARD - 37625 3RD AVE
621400100 - SCOTT J JENO - 37603 3RD AVE
621400110 - BRIAN GREEN - 37581 3RD AVE
621400120 - RONALD G MICKELSON - 37580 2ND AVE
621400130 - MICHAEL P GILLISPIE - 37594 2ND AVE
621400140 - HEIDI M COOKE -
621400141 - LORRI L WISNIEWSKI - 37618 2ND AVE
621400150 - JUSTIN T CORMICAN - 37737 3RD AVE
621400160 - EVAN L FLOM - 37707 3RD AVE



621400170 - LYLE KOESTER - 37685 3RD AVE
621400180 - JAMES H MALECHA - 37663 3RD AVE
621400190 - JOSEPH J MCFARLANE - 37651 3RD AVE
621600010 - SOGN VALLEY FARM LLC - 37392 1ST AVENUE CT
621600020 - MICHAEL R HANSEN - 37366 1ST AVENUE CT
621600030 - MICHAEL J HINCE - 37381 1ST AVENUE CT
621600040 - MARGARET J BROIN - 37371 1ST AVENUE CT
621600050 - CLUTCHMEN INC -
621600060 - CHARLES R KADRLIK - 37460 1ST AVENUE CT
621600070 - DAVID A SPRINGER -
621800010 - MAXINE DOHMAN TTEE -
621800011 - LEONARD J DOHMEN -
621800020 - MAXINE DOHMAN TTEE -
621800030 - DANIEL J NESSETH - 36779 5TH AVENUE WAY
622000010 - PHYLLIS ELLINGBOE REV TRUST -
622000011 - LARRY K DEWALL - 871 375TH ST
622000020 - DAVID W KOESTER - 767 375TH ST
622000030 - MICHAEL J STRESE -
622000031 - NICHOLE SCHLOESSER - 36815 5TH AVENUE WAY
622000032 - 3 W PROPERTIES LLC -
622000033 - HOLDEN FARMS INC - 457 375TH ST
622000040 - HUGO YLINIEMI - 37399 5TH AVENUE WAY
622000050 - DANIEL G STORLIE -
622000070 - LARRY PAUL MADSEN -
622000080 - GAIL E KOESTER TRUST -
622000090 - SHARON A WOLSETH -
622000100 - TLPT PROPERTIES LLC -
622000102 - PAUL K NYGAARD - 161 375TH ST



622000103 - KARL BROGGER - 297 374TH ST
622000104 - JEFFREY W FLATEN -
622000105 - KAYLYN J NYGAARD - 196 374TH ST
622000106 - DANIEL G STORLIE -
622000107 - PAUL K NYGAARD -
622000110 - MICHAEL J STRESE -
622000111 - BRIAN W EDWARDS - 175 PRAIRIE VIEW DR
622000112 - BRIAN W EDWARDS -
622000113 - MICHAEL J ROWAN -
622000120 - ERIC MACHACEK -
622000150 - PAUL K NYGAARD -
622000160 - FARMERS ST BANK WEST CONCORD - 37470 1ST AVENUE CT
622000170 - DANNY R THOMAS - 194 374TH ST
622000181 - DENNISON LUTHERAN CHURCH -
622000182 - JENNIFER THOMSEN ET AL -
622000183 - JENNIFER THOMSEN ET AL -
622000190 - NELS S ESTREM - 37702 3RD AVE
622000210 - TIMOTHY PARISH - 37580 3RD AVE
622000220 - JENNIFER THOMSEN ET AL -
622000221 - HEIDI M COOKE - 37748 2ND AVE
622000230 - CITY OF DENNISON -
622000240 - BRIAN A BREKKEN -
622000241 - CENTRAL VALLEY COOPERATIVE -
622000242 - CENTRAL VALLEY COOPERATIVE -
622000250 - PAMELA D HINMAN - 37556 3RD AVE
622000260 - JAMES H BEAM JR - 37718 3RD AVE
622000270 - IVAN E PRICE - 37532 3RD AVE
622000280 - BRYAN C EGGUM - 18 MAIN ST N



622000280 - BRYAN C EGGUM - 18 MAIN ST N Unit 1
622000280 - BRYAN C EGGUM - 18 MAIN ST N Unit 2
622000280 - BRYAN C EGGUM - 18 MAIN ST N Unit 3
622000280 - BRYAN C EGGUM - 18 MAIN ST N Unit 4
622000290 - DENNISON LUTHERAN CHURCH - 37514 3RD AVE
622000300 - CENTRAL VALLEY COOPERATIVE -
622000320 - CENTRAL VALLEY COOPERATIVE -
622000330 - CENTRAL VALLEY COOPERATIVE -
08.11.4.00.001 - CONNIE S MESSNER TRUST - 11992 KANE TRL
08.12.3.75.001 - MICHAEL J & COLLEEN M STRESE - 12410 110TH ST E
08.12.3.75.002 - MICHAEL J & COLLEEN M STRESE - 12312 110TH ST E
08.12.4.50.002 - JAMES W TRACY TRUST - 12722 110TH ST E
08.13.1.00.001 - DOROTHY HOWIE - 11275 GOODHUE AVE
08.13.1.25.001 - MATTHEW BRAUN TRUST - 12651 110TH ST E
08.13.1.50.001 - CRAIG G BRAUN TRUST - 12583 110TH ST E
08.13.2.00.001 - TIMOTHY & GERALDINE HOWIE - 12311 110TH ST E
08.13.2.75.001 - TIM & G NOHAVA HOWIE - 11395 LAMB AVE
08.13.3.25.001 - JAMES BAUMGARTNER - 11697 LAMB AVE
08.13.4.75.001 - DANIEL M & KAREN A KOESTER - 11940 GOODHUE AVE
08.14.1.00.001 - FLORENCE H VOLKERT - 11230 LAMB AVE
08.14.1.75.001 - JOHN W & NANCY VOLKERT - 11468 LAMB AVE
08.14.2.00.001 - JOHN W VOLKERT - 11234 LAMB AVE
08.14.4.75.003 - KEVIN & HOLLY BUCK - 11900 LAMB AVE
08.23.1.00.001 - JACK R JORDAN - 12150 LAMB AVE
08.23.1.75.001 - JAMES E REUDELSTERZ III FAMILY TRUST - 12366 LAMB AVE
08.23.4.00.003 - DALE A & JOAN E NELSON TRUST - 12626 LAMB AVE
08.23.4.25.001 - LARRY J & JESSICA M HOFFER - 11513 DENNISON BLVD
08.24.1.75.002 - RONALD H CURRER - 12332 GOODHUE AVE



08.24.2.00.001 - TIM & G NOHAVA HOWIE - 12231 LAMB AVE
08.24.2.25.001 - GREGORY S & KARLA M STAI - 12241 LAMB AVE
08.24.2.50.001 - HJ HOLDINGS LLC - 12323 LAMB AVE
08.24.3.25.002 - DRENNAN KAYSER - 12755 LAMB AVE
08.24.3.50.004 - DIANE GILLISPIE TRUST - 12904 LAMB AVE
08.24.3.50.005 - DEREK D & REBECCA E SCHRADER - 12878 LAMB AVE
08.24.3.75.001 - CITY OF DENNISON - 12501 DENNISON BLVD
08.24.4.00.005 - NEAL A & CINDY S TELLIJOHN WILSON - 12537 DENNISON BLVD
08.24.4.00.007 - JOSEPH B STANKE - 12517 DENNISON BLVD
08.25.3.00.002 - STATE OF MINNESOTA - 13371 LAMB AVE
08.25.4.00.005 - MICHAEL G & HEIDI J STREIFF - 13524 GOODHUE AVE
08.26.1.25.001 - KENNETH P & SARA S LIEBL - 13256 LAMB AVE
08.26.1.25.002 - ANTHONY CORNELL - 13324 LAMB AVE
08.26.1.75.001 - BONNIE KAY MINOR TRUST - 13376 LAMB AVE
08.26.2.50.001 - KENNETH H SHERWIN TRUST - 13265 KANE AVE
08.36.1.00.002 - PAUL N & LORI M RAMIG - 14114 GOODHUE AVE
08.36.1.50.001 - CLYDE J & BRYAN C EGGUM - 12874 145TH ST E
08.36.1.75.001 - ALEXANDER J & SYDNEY E VONDRASEK - 14300 GOODHUE AVE
08.36.2.75.003 - JEFFREY & JENNIFER STENBAKKEN - 12382 145TH ST E
08.36.3.00.001 - RUSSELL A LIEN TRUST - 12293 145TH ST E
08.36.3.50.001 - DOUGLAS M & KAREN L LIEN TRUST - 12271 145TH ST E
08.36.4.50.001 - THOMAS D VOSSEN - 12656 150TH ST E
12.01.1.00.001 - ROBERT J & MARLA R KENDIG - 12897 150TH ST E
12.01.1.75.002 - RUSTY & MICHELLE BAILEY - 15464 GOODHUE AVE
12.01.4.00.001 - JONATHON HERNANDEZ - 15534 GOODHUE AVE
23.24.1.00.003 - ROGER D & SARAH B KELM - 12407 GOODHUE AVE
23.24.1.00.005 - TERRANCE D & MARGARET R HAUGEN - 12383 GOODHUE AVE
23.24.1.75.005 - RICHARD O & WANDA J KOEHLER - 12345 GOODHUE AVE (Land)



23.24.1.75.006 - RICHARD O & WANDA J KOEHLER - 12345 GOODHUE AVE (Home)

23.24.1.75.011 - PAT & TORI & MYA JIRIK - 12455 GOODHUE AVE

23.24.1.75.012 - PRAIRIE CREEK PROPERTIES LLC - 12475 GOODHUE AVE

23.24.1.75.013 - TPT LLC - 12980 GOODHUE AVE

23.24.4.00.001 - TAYLOR REAL ESTATE 1 LLC - 25 376TH ST

23.24.4.00.002 - DENNISON DEPOT LLC - 12989 DENNISON BLVD

23.24.4.00.003 - DORI GREGORY - 107 FARM RD (Commercial)

23.24.4.00.004 - DORI GREGORY - 109 FARM RD

23.24.4.00.006 - DEBBIE LEVIN - 12536 DENNISON BLVD

23.24.4.00.703 - DORI & N HERSHBERGER GREGORY - 107 FARM RD (Home)

Budget Summary

Table 4: Eligible Use of Funds Budget		\$6,164,200	75.00%	25.00%
	Budget/Activity Category Minimum of two categories, maximum of ten .	Total Budget \$ Amount	State \$ Grant Amount	Total \$ Match Amount
20	Construction of MicroPOP Communications Shelter	\$294,711	\$221,034	\$73,678
21	Middle Mile - Fiber from Shelter to Properties	\$3,199,136	\$2,399,352	\$799,784
22	Line Extension - Fiber from Vault to House	\$1,032,097	\$774,072	\$258,024
23	Metro Fiber - Fiber from Circuit Provider to Communications Shelter	\$1,638,256	\$1,228,692	\$409,564
24				
25				
26				
27				
28				
29				
Total Project Uses		\$6,164,200	\$4,623,150	\$1,541,050

Project Schedule

Task	Working Day Duration
Design and engineering	60 days
Permitting and site preparation	90 days
Shelter installation	60 days
Middle-Mile construction	130 days
Line Extension	110 days
Metro Fiber	70 days
Test and certification of the site	45 days
Total	565 days (2 years and 6 weeks)



Economic Development and Community Impact

Building a multi-vendor fiber network infrastructure will bring high-speed broadband services to Dennison which will bring benefits such as better access to distant learning, high tech agriculture tools, health care services, and commercial support tools as well as make Dennison a more attractive destination for telecommuters. Additionally, our multi-vendor, approach will encourage better pricing from providers. And users will be given an opportunity to become members and partially own the infrastructure which will potentially reap dividends from provider user fees.

Infrastructure Ownership

OurTech' Co-op's community ownership model expects to put access to the multi-vendor, community-owned, infrastructure out for bid. Over 20 years we expect the revenues to be between \$3.9 million and \$16 million. This bid has yet to be issued, and our cost modeling is yet to be completed, but revenues minus expenses equals dividends to membership. That includes the restorative values of all of the devices and services that traverse the cable in our Telecommuter Forward! offering.

Telecommuter Forward!

OurTech Co-op will bring its telecommuter forward partnerships in a restorative model to the area as it grows and changes. Technology services that are procured through the cooperative have restorative value that will become shared revenue with the community that purchases it. Below are examples of technologies that can be procured through the cooperative and supplier partners that the area will have access to. Of course cooperative expenses, reserves, and operating initiatives are funded with these returns. Even though actual returns to members will vary, OurTech is helping the City of Dennison leverage their new technology access to the best technologies available to them.

Category	Partner Providers
CCaaS	Anywhere365, AudioCodes, Avaya, Edify, Intermedia, MetTel, NICE CXOne, Observe.AI, OneStream Networks, Replicant, RingCentral, RingSquared, SharpenCX, Spectrotel, Symbee, Talkdesk, Telespace, Telesystem, UJET, Verizon, Vonage Business
Cloud	Avaya, C Spire, Core BTS, DataBank, Deft , Effectual, Effortless Office, Expedient, Flexential, iland, Magna5, Mediacom, NICE CXOne, nitel, Ntirety, PDI, Prodoscore, PS LIGHTWAVE, Quest, Rackspace, RapidScale, SADA Systems, Spectrotel, Tangoe, Telefonica, Thrive, TierPoint, Unite Private Networks, US Signal, Verizon, Vigilant, Wireless Watchdogs - Dataprise, WOW Business, Zayo, Zenlayer
Colocation	C Spire, Cyxtera, DataBank, Deft , EQUINIX, Evoque , Expedient, FirstLight, Flexential, GTT, nitel, OneStream Networks, QTS, Rackspace, Spectrotel, Switch, Telefonica, Telstra, TierPoint, Verizon, WOW Business, Zenlayer
DaaS	Avaya, Effortless Office, Expedient, Flexential, Intermedia, Magna5, MASERGY, RapidScale, Telefonica, Verizon

Data	Broadvoice, BullsEye Telecom, Coeo Solutions, Cyxtera, DataBank, Deft , Effortless Office, Expedient, FirstLight, Flexential, Frontier, iland, MASERGY, Mediacom, MetTel, NICE CXOne, nitel, OneStream Networks, PDI, Peerless Network, Pilot, PS LIGHTWAVE, RingSquared, Skywire Networks, Spectrotel, Telefonica, Telesystem, Telstra, TierPoint, TPx , Unite Private Networks, unWired Broadband, Verizon, Vigilant
Deliverables Based Projects	ScanSource Professional Services, Thrive, Wireless Watchdogs - Dataprise
DRaaS	Effortless Office, Expedient, Flexential, iland, Intermedia, Magna5, RapidScale, Telefonica, TeraNova, Thrive, Verizon, Wireless Watchdogs - Dataprise
Hardware	AudioCodes, Avaya, Broadvoice, EPIC iO, Globalgig, Google, KORE Wireless, MetTel, Paralain, QOS Networks, Quest, RealCom Solutions, Telesystem, TeraNova, Vypin, YourSix
Hybrid	Expedient, Flexential, Verizon, Vigilant
IoT	Cyxtera, EPIC iO, KORE Wireless, MetTel, RealCom Solutions, Sierra Wireless, Telefonica, Thinaer, Verizon, Vypin, YourSix
Meeting Services	Avaya, Dialpad, GoTo, Intermedia, MASERGY, nitel, OneStream Networks, RingSquared, Spectrotel, Spectrum, StartMeeting, Telefonica, Telesystem, Verizon, Vonage Business, Zoom
Mobility	Core BTS
Network	Broadvoice, BullsEye Telecom, C Spire, CISSDM, Coeo Solutions, Cyxtera, EPIC iO, Expedient, FirstLight, Frontier, Globalgig, GTT, IntelePeer, KORE Wireless, MASERGY, Mediacom, MetTel, Momentum Telecom, OneStream Networks, Peerless Network, Pilot, Rackspace, RealCom Solutions, Shaw Business, Sinch, sipIQ, Skywire Networks, Spectrotel, Spectrum, Tailwind Voice & Data, Telefonica, Telesystem, Telstra, TouchTone, Towerstream, TPx , Uniti Fiber, unWired Broadband, US Signal, Verizon, Viasat, Vigilant, Vypin, Windstream, WOW Business, Zayo, Zenlayer, Zply
Office 365	Cascade, Core BTS, Effortless Office, Ntirety, Rackspace, RapidScale, Thrive, TierPoint, TPx , Vigilant
Product as a Service	Broadvoice, BullsEye Telecom, C Spire, Globalgig, KORE Wireless, Ntirety, PPT Solutions, Telesystem, TeraNova, Thrive, UJET, YourSix, Zenlayer
Professional Services	AudioCodes, Avail, Avaya, brightfin, Broadvoice, BullsEye Telecom, C Spire, Calero-MDSL, Cascade, CISSDM, Core BTS, Cyxtera, Deft , Effectual, Effortless Office, EPIC iO, eSentire, Flexential, Globalgig, KORE Wireless, Logicworks, Magna5, MASERGY, MetTel, Ntirety, Outsource Consultants, Palo Alto Networks, PPT Solutions, QOS Networks, Quest, Rackspace, RCS Secure, RealCom Solutions, SADA Systems,

	ScanSource Professional Services, Sierra Wireless, SilverSky, Spectrotel, Symbee, Tailwind Voice & Data, Telespace, TeraNova, Thrive, TierPoint, TPx , Verizon, Verizon Wireless, vMOX, Waterfield Technologies, Windstream, Wireless Watchdogs - Dataprise
SD-WAN	Bigleaf Networks, BullsEye Telecom, CISSDM, Coeo Solutions, Effortless Office, Magna5, MASERGY, MetTel, nitel, OneStream Networks, Peerless Network, QOS Networks, RapidScale, Spectrotel, Tailwind Voice & Data, Telesystem, TPx , Unite Private Networks, Verizon, Vigilant, Vonage Business, Windstream, Zayo, Zenlayer
SECaaS	Bigleaf Networks, DataBank, eSentire, Expedient, Flexential, Magna5, MASERGY, MetTel, nitel, Ntirety, OneStream Networks, Open Systems, PDI, Peerless Network, QOS Networks, RapidScale, RCS Secure, SilverSky, Spectrotel, Telefonica, Thrive, TPx , TransmosisONE {esure}, Verizon, Vigilant, Wireless Watchdogs - Dataprise, YourSix
Services	KORE Wireless, SADA Systems, Tangoe, Thrive, TierPoint, Unite Private Networks, Waterfield Technologies, Windstream, Wireless Watchdogs - Dataprise
Software	AudioCodes, Cascade, Globalgig, KORE Wireless, NICE CXOne, Paralain, QOS Networks, Quest, TierPoint
Software as a Service	BullsEye Telecom, Cascade, Core BTS, Dialpad, Logicworks, MetTel, Palo Alto Networks, PanTerra Networks, Rackspace, RapidScale, Talkdesk, UJET, Vonage Business, Vypin, Windstream, Wireless Watchdogs - Dataprise, YourSix
Staff Augmentation	QOS Networks
Telecom	AudioCodes, Broadvoice, BullsEye Telecom, C Spire, Coeo Solutions, Cyxtera, Effortless Office, Expedient, FirstLight, Flexential, Frontier, Globalgig, iland, IntelPeer, Intermedia, MASERGY, Mediacom, MetTel, Momentum Telecom, Net2Phone, NICE CXOne, nitel, OneStream Networks, Peerless Network, PS LIGHTWAVE, Replicant, RingSquared, Sinch, sipIQ, Skywire Networks, Spectrotel, Spectrum, T-Mobile Mobility, Talkdesk, Tangoe, Telefonica, TouchTone, TPx , UJET, Unite Private Networks, US Signal, Verizon, Vigilant, Zoom
Television	RealCom Solutions
UCaaS	AudioCodes, Avaya, Avaya ACO, Broadvoice, Calero-MDSL, Dialpad, Edify, Globalgig, GoTo, IntelPeer, Intermedia, MASERGY, MetTel, NICE CXOne, OneStream Networks, PanTerra Networks, Peerless Network, RingCentral, RingSquared, Sangoma, SharpenCX, Sinch, sipIQ, Skywire Networks, Spectrotel, Spectrum, Symbee, Talkdesk, Telespace, Telesystem, TPx , Verizon, Vonage Business, Waterfield Technologies, Windstream, WOW Business, Ziply, Zoom



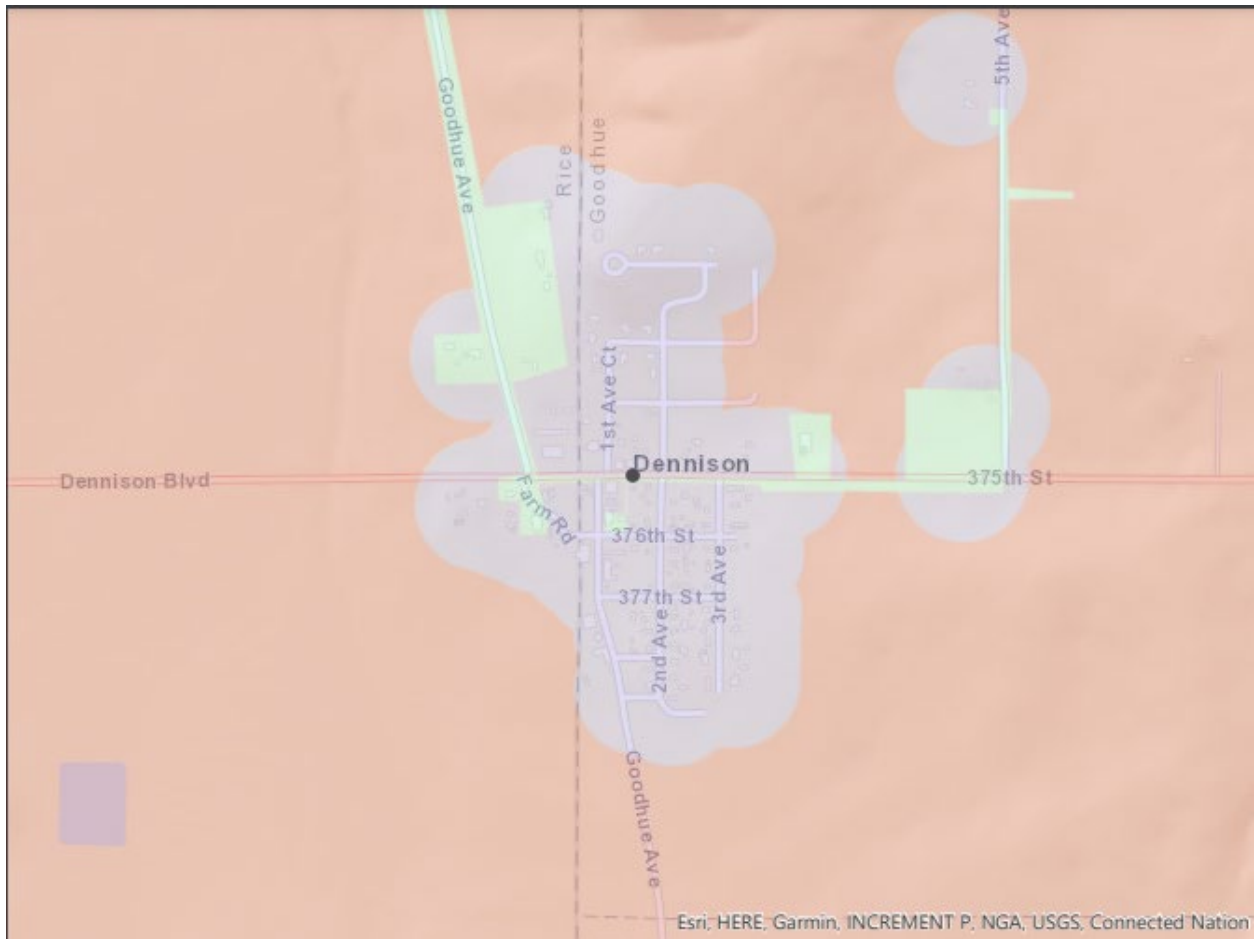
Entrepreneurship & Redevelopment

Makee Company and LMK Investments are interested in 10 acre+ redevelopments in areas that are highly connected. The Dennison project will attract redevelopment dollars and entrepreneurs to help grow the City of Dennison with its new technology deployment.

Career Pathways





As the constituents of the City of Dennison get connected to the best technologies available, they will now have the ability to do great work at home. OurTech has been working with Twin Cities Rise to craft a career pathways program that will allow people to stay in Dennison and earn great wages. This project will make it easier for Twin Cities Rise! to train and place your people with their network of 500 employment clients.

DEED Eligibility Map



2023 Border-to-Border Grant POTENTIAL Eligibility

2023 Grant Eligibility

-  Existing Commitment Areas to be Built
-  Wireline Broadband of at Least 100M/20M
-  Underserved Area (Wireline Broadband of At Least 25M/3M but Less Than 100M/20M)
-  Unserved Area (No Wireline Broadband of At Least 25M/3M)

Goodhue County Land Use Management

Goodhue County Government Center | 509 West Fifth Street | Red Wing, Minnesota 55066

Lisa M. Hanni, L.S. Director



County Surveyor / Recorder

Building | Planning | Zoning
Telephone: 651.385.3104
Fax: 651.385.3106

Environmental Health | Land Surveying | GIS
Telephone: 651.385.3223
Fax: 651.385.3098

To: County Board
From: Land Use Management
Meeting Date: February 21, 2023
Report date: February 14, 2023

CONSIDER: CUP for Accessory Building Size

Request for CUP, submitted by Rodney and Rita Gasser (Owners) to construct an accessory building greater than 7200 square feet.

Application Information:

Applicant: Rodney and Rita Gasser (Owners)
Address of zoning request: 14057 CTY 11 BLVD, Pine Island, MN 55963
Parcel(s): 40.028.0401
Abbreviated Legal: Part of the N 1/2 of the NW 1/4 of Section 28 TWP 109 Range 16 in Roscoe Township
Township Information: Roscoe Township acknowledged the request at their January 9th, 2023 meeting with no additional comments.
Zoning District: A1 (Agricultural Protection District)

Attachments and links:

Application and submitted project summary
Site Map(s)
February 13, 2023 Planning Commission DRAFT meeting minutes
Goodhue County Zoning Ordinance (GCZO):
<http://www.co.goodhue.mn.us/DocumentCenter/View/2428>

Background:

The Applicants own a 15.12-acre property in Section 28 of Roscoe Township and seek to establish a 14,000 square-foot (70-foot x 200-foot) accessory structure for an indoor horse-riding arena and storage shed.

On October 1st, 2013 the County Board approved an amendment to Article 11, Section 5 of the Goodhue County Zoning Ordinance that increased the cumulative square footage limits of residential accessory structures in the A-1, A-2, and A-3 districts to 7,200 square feet. A residential accessory structure greater than 7,200 square feet would be permitted with CUP approval. Prior to October 2013, residential accessory structures in the A-1, A-2, and A-3 districts were limited to 2,200 square feet for parcels up to two acres and 3,400 square feet for parcels over two acres in size. The square footage maximum was not cumulative, and there were no limits to the number of buildings that could be constructed. The change was proposed due to the number of variance requests for larger residential accessory buildings.

Project Summary:

Property / Building Information:

- The subject property contains a single-family dwelling and one 3,200 square foot (50-foot x 64-foot) accessory structure permitted in 2014 and used for storage and as a personal workshop.
- The property and all adjacent parcels are zoned A1 (Agricultural Protection). Adjacent land uses include feedlots and row-crop agriculture among low-density residential uses. The Pine Island Quarry is located south across County 11 Blvd from the property.

- The Applicants intend to construct a 14,000 square-foot building to accommodate a private indoor horse-riding arena and use a portion of the building for personal storage. There are currently 5 horses on the property, and the Applicants do not intend to bring in more animals. With only 5 horses, a feedlot permit is not required. If the Applicants intend to have 10 or more animal units they should work with the Goodhue County Feedlot Officer to become registered.
- A building permit will need to be approved by the Goodhue County Building Permits Department prior to construction.
- The 15.12-acre property has sufficient buildable area to accommodate the structure and does not appear incompatible with surrounding land uses.
- No signage or employees are proposed. No traffic impacts are anticipated.
- Exterior yard lighting will be installed around the building for safety and security. The lights are not anticipated to constitute a nuisance.
- The Applicants stated there will be no excessive noise generated on the property. Any noise that does occur will not be uncharacteristic of agricultural operations in the surrounding area.

Drainage/Landscaping:

- The site has minor topographic relief with slopes ranging from 0-2% in the project area. The land slopes gradually from northwest to southeast. On-site drainage is directed southeast and follows existing contour lines.
- Goodhue County Soil and Water Conservation District Water Planner Chad Hildebrand reviewed the site and did not identify any issues with the location of the proposed structure.

PAC Findings of Fact:

1. The proposed structure does not appear injurious to the use and enjoyment of properties in the immediate vicinity for uses already permitted, nor would it substantially diminish and impair property values in the immediate vicinity. The use is located in an A1 (Agricultural Protection) zone which is intended to allow for agricultural uses. The surrounding area is primarily used for row-crop agriculture and the new structure is not anticipated to impact views from neighboring properties.
2. The proposed structure is not anticipated to impede the normal and orderly development or improvement of surrounding vacant property for uses predominant to the area. The proposal will meet or exceed all development standards of the Goodhue County Zoning Ordinance (including property line setbacks) and does not appear incompatible with adjacent agricultural land uses.
3. A review of the Applicant’s submitted project summary indicates adequate utilities, access roads, drainage, and other necessary facilities are available or will be installed to accommodate the proposed use.
4. The submitted plans detail adequate measures to prevent or control offensive odor, fumes, dust, noise, and vibration so that none of these will constitute a nuisance. All lighting is downward deflecting, there is little dust generation on the site, and the noise generated is limited in duration, and is not uncharacteristic of existing agricultural operations in the vicinity.

PAC Recommendation:

The Planning Advisory Commission recommends the County Board:

- adopt the staff report into the record;
- adopt the findings of fact;
- accept the application, testimony, exhibits, and other evidence presented into the record; and

APPROVE the request submitted by Rodney and Rita Gasser (owners) to establish a residential accessory structure no greater than 14,000 square feet. Subject to the following conditions:

1. The structure shall be constructed according to submitted plans, specifications, and narrative unless modified by a condition of this CUP;
2. Applicants shall obtain Building Permit approvals from the Goodhue County Land Use

Management Department prior to constructing the new building;

3. Compliance with Goodhue County Zoning Ordinance including, but not limited to, Article 21 (Agricultural Protection District) and Article 11 Section 5 (Accessory Buildings);
4. Compliance with all necessary State and Federal registrations, permits, licensing, and regulations.

**PLANNING ADVISORY COMMISSION
GOODHUE COUNTY, MN
February 13, 2023 MEETING MINUTES
DRAFT**

The meeting of the Goodhue County Planning Advisory Commission was called to order at 6:00 PM by Chair Chris Buck at the Goodhue County Government Center in Red Wing.

Roll Call

Commissioners Present: Howard Stenerson, Richard Nystuen, Tom Gale, Richard Miller, Darwin Fox, Chris Buck, Marc Huneke, and Carli Stark.

Commissioners Absent: Todd Greseth

Staff Present: Zoning Administrator Samantha Pierret, Zoning Assistant Alexandra Koberoski, and Zoning Administrative Assistant Patty Field.

1. Approval of Agenda

¹Motion by Commissioner Miller; seconded by Commissioner Huneke to approve the meeting agenda.

Motion carried 8:0

2. Approval of Minutes

²Motion by Commissioner Fox; seconded by Commissioner Miller to approve the previous month's meeting minutes.

Motion carried 7:0 (Commissioner Stark abstained)

3. Conflict/Disclosure of Interest

There were no reported conflicts/disclosures of interest.

4. Public Hearings

PUBLIC HEARING: CUP Request for Accessory Building Size

Request for CUP, submitted by Rodney and Rita Gasser (Owners) to construct an accessory building greater than 7200 square feet. Parcel 40.028.0401. 14057 County 11 BLVD Pine Island, MN 55963. Part of the N 1/2 of the NW 1/4 of Section 28 TWP 109 Range 16 in Roscoe Township. A1 Zoned District.

Koberoski presented the staff report and attachments.

Rita Gasser (Owner) notes that she agrees with the information that was stated. This is for personal use.

Commissioner Stenerson asked what percentage of the building will be used for horses?

PLANNING ADVISORY COMMISSION
GOODHUE COUNTY, MN
February 13, 2023 MEETING MINUTES
DRAFT

Rita Gasser indicated that 136 linear feet of the 200 foot length will be used for the horse arena. The storage area will be used to store various trailers, horse supplies, and hay.

Commissioner Stenerson noted that these are uses that could be viewed as agricultural for the keeping of horses.

Rita Gasser indicated that is correct.

Commissioner Nystuen asked if this will be used for their horses only? Will there be any training of horses for others?

Rita Gasser said there will be no training and it would be only their horses that she and her daughters ride.

Chair Buck Opened the Public Hearing

No one spoke for or against the request

3After Chair Buck called three times for additional comments it was moved by Commissioner Fox and seconded by Commissioner Stark to close the Public Hearing.

Motion carried 8:0

4It was moved by Commissioner Stenerson and seconded by Commissioner Gale for the Planning Advisory Commission to:

- adopt the staff report into the record;
- adopt the findings of fact;
- accept the application, testimony, exhibits, and other evidence presented into the record; and

Recommend the County Board of Commissioners **APPROVE** the request submitted by Rodney and Rita Gasser (owners) to establish a residential accessory structure no greater than 14,000 square feet. Subject to the following conditions:

1. The structure shall be constructed according to submitted plans, specifications, and narrative unless modified by a condition of this CUP;
2. Applicants shall obtain Building Permit approvals from the Goodhue County Land Use Management Department prior to constructing the new building;
3. Compliance with Goodhue County Zoning Ordinance including, but not limited to, Article 21 (Agricultural Protection District) and Article 11 Section 5 (Accessory Buildings);
4. Compliance with all necessary State and Federal registrations, permits, licensing, and regulations.

Motion carried 8:0

GOODHUE COUNTY CONDITIONAL/INTERIM USE PERMIT APPLICATION

Parcel # 40.028.04d

Permit# 223-0001

PROPERTY OWNER INFORMATION

Last Name Gasser First Rodney

Street Address 14057 Cty 11 Blvd

City Pine Island State MN Zip 55963 Attach Legal Description as Exhibit "A"

Authorized Agent _____ Phone _____

Mailing Address of Landowner: 14057 Cty 11 Blvd Pine Island, MN 55963
Mailing Address of Agent: _____

PROJECT INFORMATION

Site Address (if different than above): _____

Lot Size 15.12 Acres Structure Dimensions (if applicable) 70 x 200

What is the conditional/interim use permit request for? Accessory building larger than 7,200 square feet
Written justification for request including discussion of how any potential conflicts with existing nearby land uses will be minimized
The 14,000 square feet requested will be used for an indoor riding arena and storage shed. The building is for private family use only and will not increase number of horses. No nearby land conflicts anticipated.

DISCLAIMER AND PROPERTY OWNER SIGNATURE

I hereby swear and affirm that the information supplied to Goodhue County Land Use Management Department is accurate and true. I acknowledge that this application is rendered invalid and void should the County determine that information supplied by me, the applicant in applying for this variance is inaccurate or untrue. I hereby give authorization for the above mentioned agent to represent me and my property in the above mentioned matter.

Signature of Landowner: [Signature]

Date 1-10-2023

Signature of Agent Authorized by Agent: [Signature]

TOWNSHIP INFORMATION

Township Zoning Permit Attached? If no please have township complete below:

By signing this form, the Township acknowledges being made aware of the request stated above. In no way does signing this application indicate the Township's official approval or denial of the request.

Signature Susan Edm Title Clerk Date 1/9/2023

Comments: Supervisors reviewed - no official approval or denial as stated above.

COUNTY SECTION _____ COUNTY FEE \$350 RECEIPT #18047 DATE PAID 1-25-23

Applicant requests a CUP/IUP pursuant to Article _____ Section _____ Subdivision _____ of the Goodhue County Zoning Ordinance

What is the formal wording of the request? _____

Shoreland _____ Lake/Stream Name _____ Zoning District _____

Date Received _____ Date of Public Hearing _____ DNR Notice _____ City Notice _____

Action Taken: _____ Approve _____ Deny _____ Conditions: _____

RECEIVED

JAN 25 2023

GOODHUE COUNTY CONDITIONAL/INTERIM USE PERMIT APPLICATION

PROJECT SUMMARY

Please provide answers to the following questions in the spaces below. If additional space is needed, you may provide an attached document.

1. Description of purpose and planned scope of operations (including retail/wholesale activities).

Private use only for owner - no additional horses
Storage shed - indoor riding arena

2. Planned use of existing buildings and proposed new structures associated with the proposal.

Storage shed - indoor riding arena

3. Proposed number of non-resident employees.

No employees

4. Proposed hours of operation (time of day, days of the week, time of year) including special events not within the normal operating schedule.

Storage/arena - no hours of operation

5. Planned maximum capacity/occupancy.

None

6. Traffic generation and congestion, loading and unloading areas, and site access.

None

7. Off-street parking provisions (number of spaces, location, and surface materials).

None

8. Proposed solid waste disposal provisions.

None

9. Proposed sanitary sewage disposal systems, potable water systems, and utility services.

None - no

10. Existing and proposed exterior lighting.

will use exterior flood lights

11. Existing and proposed exterior signage.

None

12. Existing and proposed exterior storage.

None

13. Proposed safety and security measures.

no additional safety or security measures

14. Adequacy of accessibility for emergency services to the site.

Emergency services same as private residence

15. Potential for generation of noise, odor, or dust and proposed mitigation measures.

None anticipated

16. Anticipated landscaping, grading, excavation, filling, and vegetation removal activities.

Proposed building site was part of pasture

17. Existing and proposed surface-water drainage provisions.

surface water will be flowing from shed related to grading and soil

18. Description of food and liquor preparation, serving, and handling provisions.

None

19. Provide any other such information you feel is essential to the review of your proposal.

This shed is for use of owner and will not increase number of horses on property.


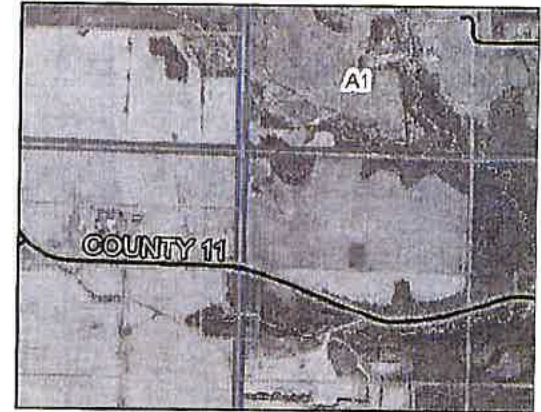


SITE PLAN

State the use of the property. Show the size, shape and location of structures with distance to property lines and location of ALL wells and septic systems.

Legend

Intermittent Streams	Blufflands
Protected Streams	30% Slope or Greater
Lakes & Other Water Bodies	Bluffland Protected Soils
Shoreland	FEMA Flood Zones
National Wetland Inventory	2% Annual Chance
Parcels	A
Registered Feedlots	AE
Dwellings	AO
Municipalities	

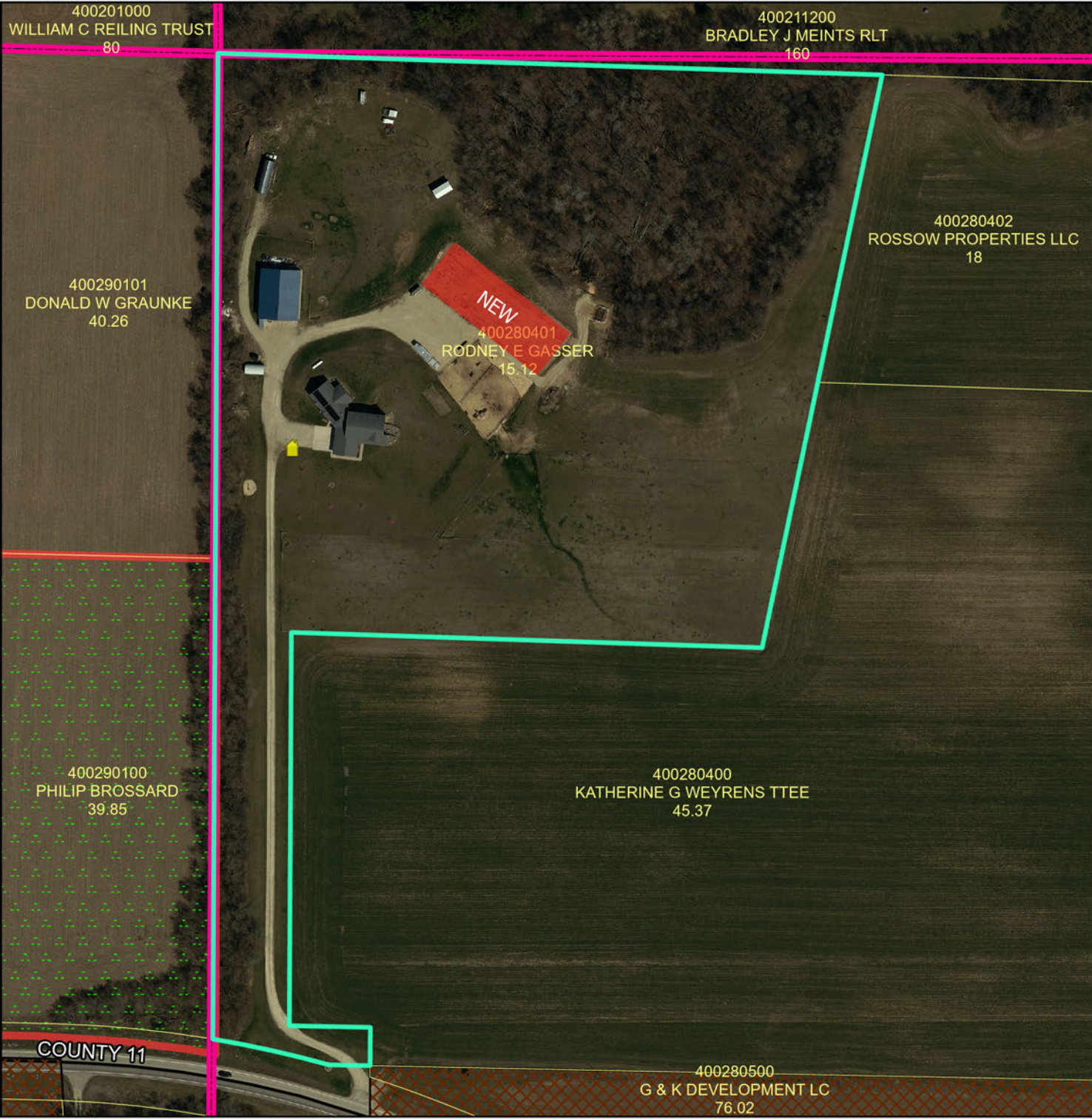


DATA DISCLAIMER: Goodhue County assumes NO liability for the accuracy or completeness of this map OR responsibility for any associated direct, indirect, or consequential damages that may result from its use or misuse. Goodhue County Copyright 2023.

2022 Aerial Imagery
Map Created January, 2023 Samantha Pierret



MAP 01: PROPERTY OVERVIEW



PLANNING COMMISSION

PAC Meeting
February 13, 2023

Rodney and Rita Gasser (Owners)


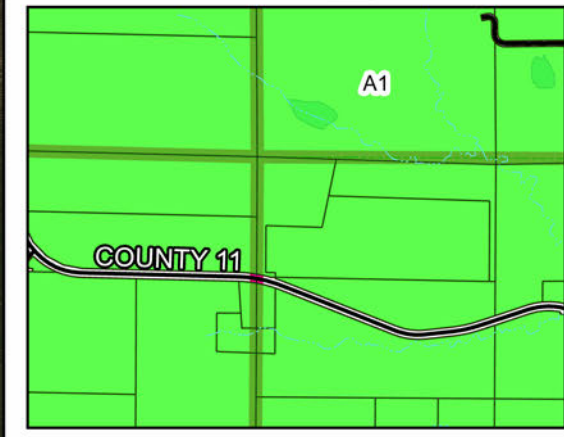
A1 Zoned District

Part of the N 1/2 of the NW 1/4
of Section 28 TWP 109 Range 16
in Roscoe Township

Request for CUP to establish an accessory
building greater than 7200 square feet.

Legend

- | | |
|----------------------------|-----------------------------------|
| Intermittent Streams | Bluff Impact Zones (% slope) 20 |
| Protected Streams | Bluff Impact Zones (% slope) 30 |
| Lakes & Other Water Bodies | FEMA Flood Zones 2% Annual Chance |
| Shoreland | FEMA Flood Zones A |
| Historic Districts | FEMA Flood Zones AE |
| Parcels | FEMA Flood Zones AO |
| Registered Feedlots | FEMA Flood Zones X |
| Dwellings | |
| Municipalities | |

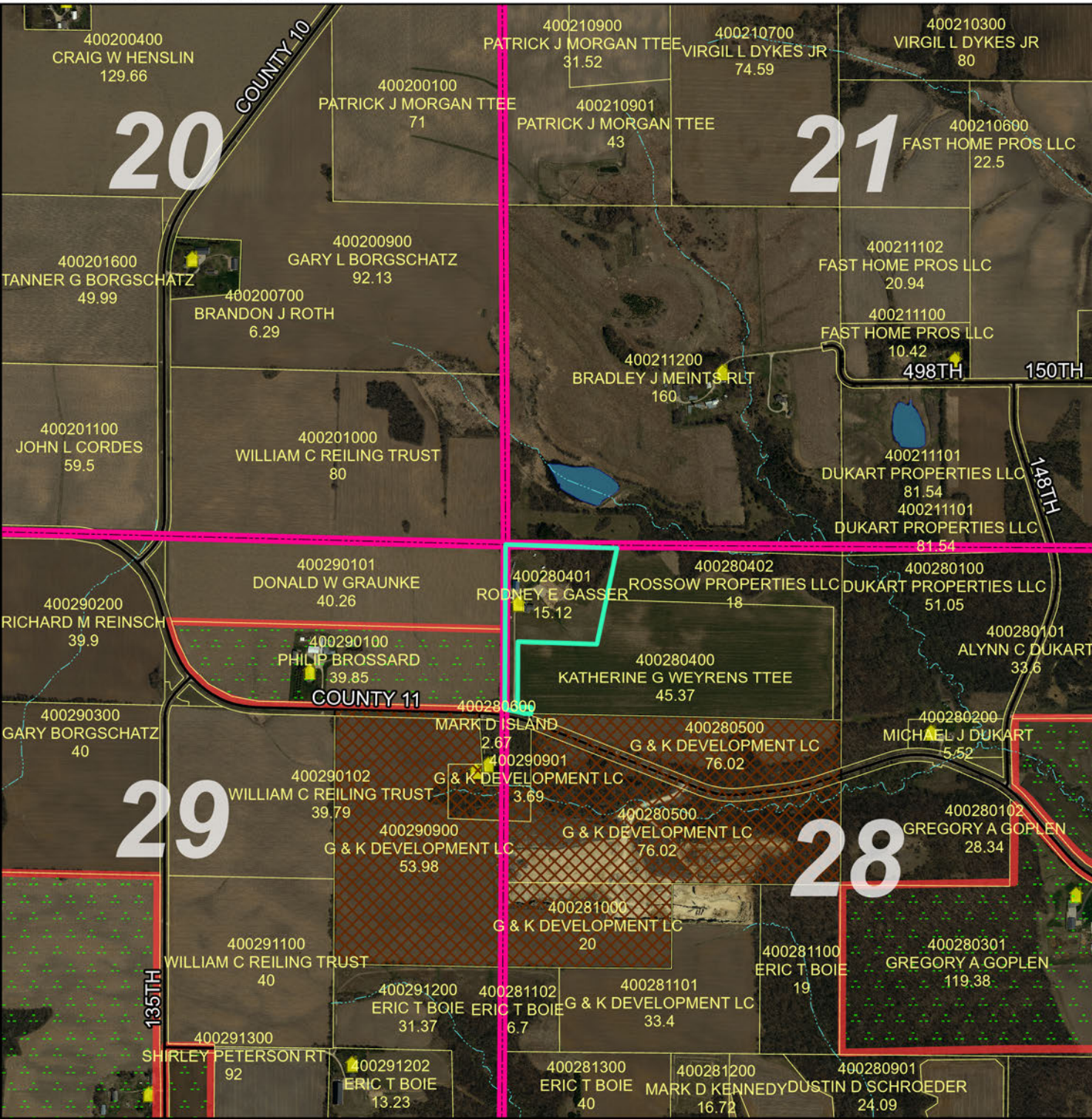


DATA DISCLAIMER: Goodhue County assumes
NO liability for the accuracy or completeness of this map
OR responsibility for any associated direct, indirect,
or consequential damages that may result from its use
or misuse. Goodhue County Copyright 2023.

2022 Aerial Imagery
Map Created January, 2023 by LUM



MAP 02: VICINITY MAP



PLANNING COMMISSION

PAC Meeting
February 13, 2023

Rodney and Rita Gasser (Owners)

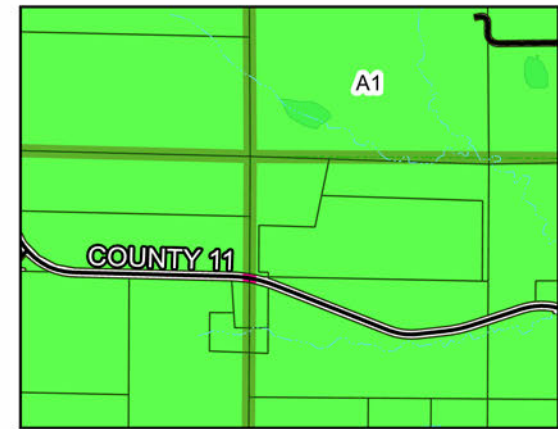
A1 Zoned District

Part of the N 1/2 of the NW 1/4
of Section 28 TWP 109 Range 16
in Roscoe Township

Request for CUP to establish an accessory
building greater than 7200 square feet.

Legend

- Intermittent Streams
 - Protected Streams
 - Lakes & Other Water Bodies
 - Shoreland
 - Historic Districts
 - Parcels
 - Registered Feedlots
 - Dwellings
 - Municipalities
- Bluff Impact Zones (% slope)**
 - 20
 - 30
- FEMA Flood Zones**
 - 2% Annual Chance
 - A
 - AE
 - AO
 - X



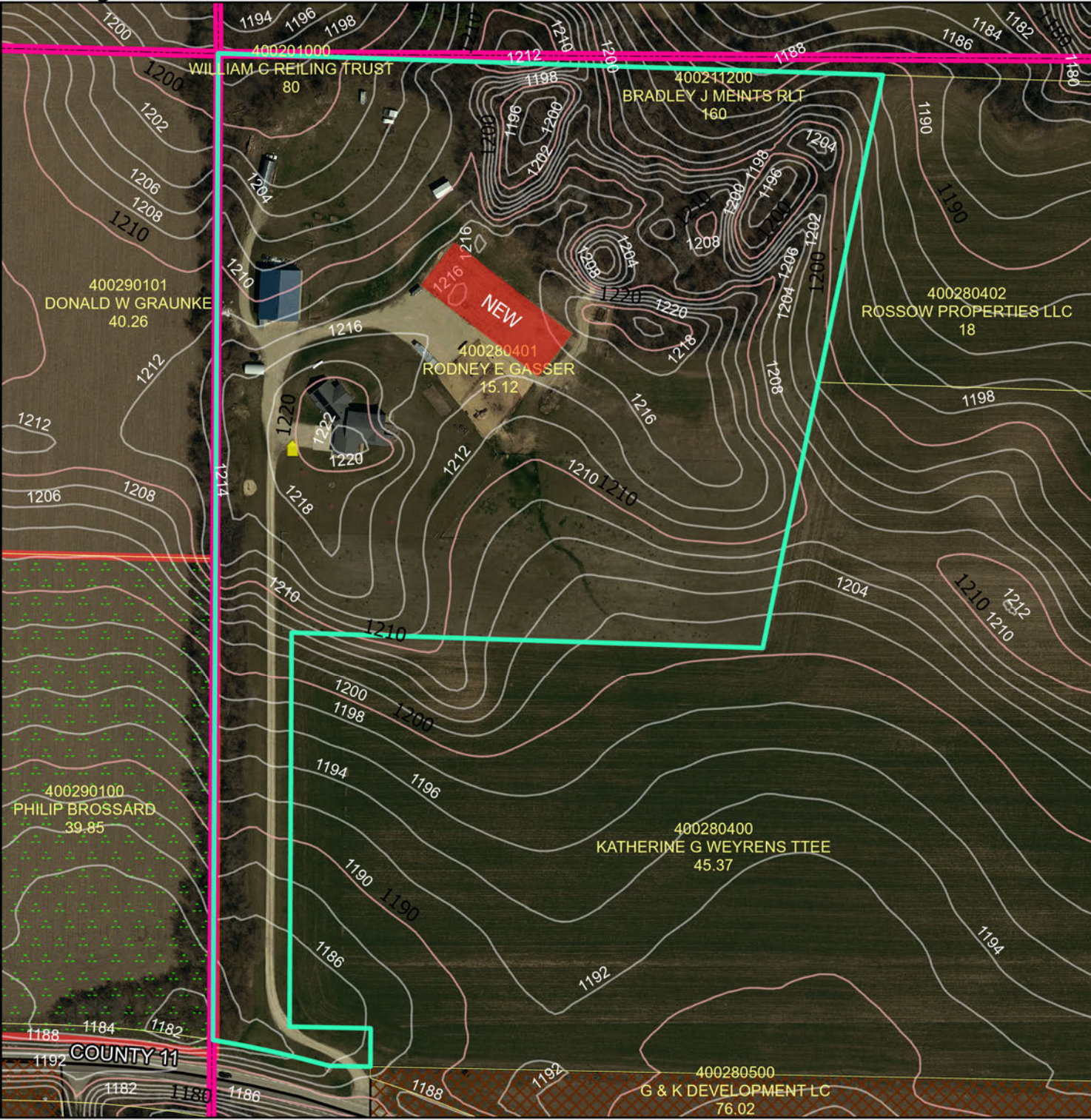
0 425 850 1,700 2,550 US Feet

DATA DISCLAIMER: Goodhue County assumes NO liability for the accuracy or completeness of this map OR responsibility for any associated direct, indirect, or consequential damages that may result from its use or misuse. Goodhue County Copyright 2023.

2022 Aerial Imagery
Map Created January, 2023 by LUM



MAP 03: ELEVATIONS



PLANNING COMMISSION

PAC Meeting
February 13, 2023

Rodney and Rita Gasser (Owners)

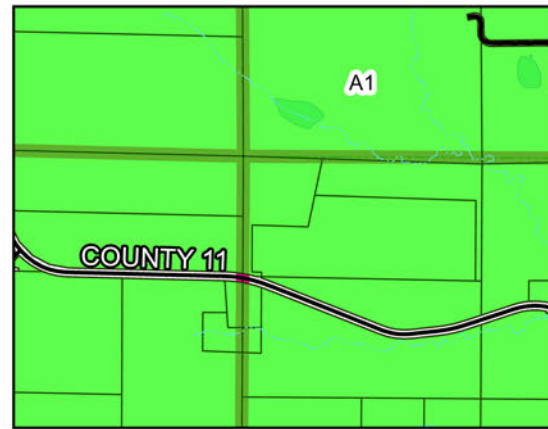
A1 Zoned District

Part of the N 1/2 of the NW 1/4
of Section 28 TWP 109 Range 16
in Roscoe Township

Request for CUP to establish an accessory
building greater than 7200 square feet.

Legend

- Intermittent Streams
- Protected Streams
- Lakes & Other Water Bodies
- Shoreland
- Historic Districts
- Parcels
- Registered Feedlots
- Dwellings
- Municipalities
- Bluff Impact Zones (% slope) 20
- Bluff Impact Zones (% slope) 30
- FEMA Flood Zones 2% Annual Chance
- FEMA Flood Zones A
- FEMA Flood Zones AE
- FEMA Flood Zones AO
- FEMA Flood Zones X



DATA DISCLAIMER: Goodhue County assumes NO liability for the accuracy or completeness of this map OR responsibility for any associated direct, indirect, or consequential damages that may result from its use or misuse. Goodhue County Copyright 2023.

2022 Aerial Imagery
Map Created January, 2023 by LUM





Greg Isakson, P.E.
Public Works Director/County Engineer
Goodhue County Public Works Department

2140 Pioneer Road
Red Wing, MN 55066
Office (651) 385-3025

TO: Honorable County Commissioners
Scott Arneson, County Administrator

FROM: Greg Isakson, Public Works Director

RE: 21 Feb 23 County Board Meeting – **FOR YOUR INFORMATION**
HF 246 – Repeal Moratorium on Future Passenger Rail

Date: 15 Feb 23

A MnDOT legislative update stated that H.F. 246 which repeals moratoriums prohibiting planning, engineering, and construction of two passenger rails, one between the Twin Cities and Rochester and another between Minneapolis and Northfield, was discussed in the House Transportation Finance and Policy Committee on 07 Feb 23 and laid over for possible inclusion in the House omnibus bill.

If approved by the State Legislators, this may bring back discussions of a passenger train through Goodhue County similar to the Zip Rail that was discussed several years ago.

**Goodhue County Public Works
Project Status Report for February 7, 2023**

ROUTE	TYPE OF WORK/PROJECT LOCATION	CURRENT STATUS
	Bidding	
Various	2023 Guardrail CSAH 7 & 8	Bid opening scheduled for 10:00 A.M. on February 22, 2023.
Various	2023 Aggregate Surfacing CR 41, 44, & 49	Bid opening scheduled for 11:00 A.M. on February 22, 2023.
Various	2023 Traffic Marking County Wide	Bid opening scheduled for 10:30 A.M. on February 22, 2023.
Various	2023 Seal Coat	Bid opening scheduled for 11:00 A.M. on February 28,2023.
Various	2023 Micro-Surfacing	Bid opening scheduled for 10:30 A.M. on February 28,2023.
Various	2023 Bituminous Paving	Bid opening scheduled for 10:00 A.M. on February 28,2023.
CSAH 2	Bridge 25501 Removal	Quotes due by February 24, 2023 at 12:00 P.M.
	Road Construction	
Twp	Br. 25623 Cherry Grove Twp	Project awarded to ICON Constructors. Pile driving operations began February 13 th . Abutment concrete to be placed the week of February 20 th .
CSAH 11	Bridge L0463	Project awarded to Fitzgerald Trucking and Excavating. Construction completed. Project to be finalized in the spring, once turf is established.
CVT	Cannon Valley Trail Bridge Replacements R0896, R0897, R0899, & R0900	Project awarded to ICON Constructors. Work began the first week of November. Pedestrian bridge has been constructed. Box culvert construction anticipated to begin February 15 th .
CR 57	Bridge L0546	Project awarded to ICON Constructors. Construction completed. Project to be finalized in the spring, once turf is established.
Various	2022 Guardrail	Project awarded to Mattison Contractors. Work complete. Project finalized.
Various	2022 Bituminous Paving	Project awarded to Rochester Sand & Gravel. Construction completed. Project finalized.

ROUTE	TYPE OF WORK/PROJECT LOCATION	CURRENT STATUS
Twp	2022 Box Culverts Wanamingo & Kenyon Twps.	Project awarded to Fitzgerald Excavating & Trucking. Minor work remains in Wanamingo. Will final in spring once turf is established.
CSAH 24	CSAH 24: SEC-N Grading, Aggregate Base & Shouldering, Storm Sewer	Project awarded to Northland Grading & Excavating. Construction completed. Project suspended until turf establishment has been achieved and erosion control items have been removed from the project. Project needs to be finalized.
	Parks & Trails	
Byllesby	Park Pavilion Construction	Lift Bridge Builders awarded the construction contract. Ground breaking ceremony held May 6, 2022. Construction began May 11 th . Finish plumbing, septic, finish carpentry, painting, security system, and landscaping still to be completed.
Byllesby	Prairie Restoration	Prairie was dormant seeded fall of 2021. Site to be monitored for prairie species germination, weed species control, and maintenance mowing needs. Potential maintenance burn fall 2023.
	Maintenance Department	
Various	Ditch & Culvert Cleaning CSAH 8, CR 49, CR 53, CSAH 7, CSAH 14	CR 53 complete & CR 49 in progress. Hopefully CSAH 7, 8, and 14 will be completed by end of October. Work suspended until spring/summer 2023.
Shops	Haul Icing Sand	Work to continue on an as needed basis through the winter plowing season.
Various	Tree Trimming & Brushing	Work to continue through the winter months.
	Planning & Studies	
St Paul - Chicago	Great River Rail Commission	The Commission continues to advocate for the Twin Cities – Milwaukee – Chicago Intercity City Passenger Rail Service, or the TCMC Second Train, or the TCMC second train to Chicago. The Commission has begun the final design phase for the improvements needed for the second, daily round trip passenger rail project. These plans should be complete by the summer of 2023 with service starting in 2024.

The following is a summary of the claims to be reviewed and approved at the February 21, 2023 board meeting:

01	General Fund	\$	463,674.12
03	Public Works	\$	1,166,725.47
11	Human Service Fund	\$	130,119.06
12	GC Family Services Collaborative	\$	-
15	County Ditch 1	\$	44,246.76
20	National Opioid Settlement Fund	\$	-
25	EDA	\$	-
34	Capital Equipment	\$	50,546.55
35	Debt Service	\$	-
61	Waste Management	\$	17,474.30
72	Other Agency	\$	82,189.89
81	Settlement	\$	370.32
	Totals	\$	<u>1,955,346.47</u>

GROSS PAYROLL

(including Employer Related Tax Payments)

Period Ending	Paid Date	Amount
1/20/2023	2/2/2023	\$ 1,199,036.01

Checks (WFXX,WFXX-ACH)	\$	1,476,605.58
EFT (Manual Warrants)	\$	<u>478,740.89</u>
Total:	\$	1,955,346.47

Goodhue County

WARRANT REGISTER



Manual Warrants

<u>Warr #</u>	<u>Vendor #</u>	<u>Vendor Name</u>	<u>Amount</u>	<u>Description</u>	<u>Account Number</u>	<u>Invoice #</u>	<u>PO #</u>
				<u>OBO#</u>	<u>On-Behalf-of-Name</u>	<u>From Date</u>	<u>To Date</u>
12438	5407	Blue Cross and Blue Shield of MN					
			6,037.44	Retirees & COBRA 2/2023	01-000-000-9001-2020	230103288264	0
			557.48	Dental/Vis Ins Ret/COBRA 2/23	01-000-000-9001-2021	230103288264	0
			178,616.22	Health Ins 2/2023	01-000-000-9002-2020	230103288264	0
			10,408.08	Dental Ins 2/2023	01-000-000-9002-2021	230103288264	0
			1,466.42	Vision Ins 2/2023	01-000-000-9002-2023	230103288264	0
			32,252.08	Health Ins 2/2023	03-000-000-9002-2020	230103288264	0
			1,973.98	Dental Ins 2/2023	03-000-000-9002-2021	230103288264	0
			212.66	Vision Ins 2/2023	03-000-000-9002-2023	230103288264	0
			109,286.42	Health Ins 2/2023	11-000-000-9002-2020	230103288264	0
			5,682.60	Dental Ins 2/2023	11-000-000-9002-2021	230103288264	0
			741.62	Vision Ins 2/2023	11-000-000-9002-2023	230103288264	0
			6,196.12	Health Ins 2/2023	61-000-000-9002-2020	230103288264	0
			450.72	Dental Ins 2/2023	61-000-000-9002-2021	230103288264	0
			31.48	Vision Ins 2/2023	61-000-000-9002-2023	230103288264	0
Warrant #	12438	Total	353,913.32	Date 2/1/2023			
		Final Total...	353,913.32	14	Transactions		

Goodhue County



Warr # Vendor #

RECAP BY FUND

<u>FUND</u>	<u>AMOUNT</u>	<u>NAME</u>
1	197,085.64	County General Revenue
3	34,438.72	County Road and Bridge
11	115,710.64	Health & Human Service Fund
61	6,678.32	Waste Management Facilities
	353,913.32	TOTAL

ndahlstrom
02/01/2023

12:07:04PM

Goodhue County

WARRANT REGISTER



Manual Warrants

<u>Warr #</u>	<u>Vendor #</u>	<u>Vendor Name</u>	<u>Amount</u>	<u>Description</u>	<u>Account Number</u>	<u>Invoice #</u>	<u>PO #</u>
				<u>OBO#</u>	<u>On-Behalf-of-Name</u>	<u>From Date</u>	<u>To Date</u>
12442	14663	Merchants Bank	25.00	Service Charge 1/2023	01-001-000-0000-6375		0
	Warrant #	12442	Total	25.00	Date 2/1/2023		
	Final Total...		25.00	1	Transactions		

Goodhue County



Warr # Vendor #

RECAP BY FUND

FUND

AMOUNT

NAME

1

25.00

County General Revenue

25.00 TOTAL

Goodhue County

WARRANT REGISTER



Manual Warrants

<u>Warr #</u>	<u>Vendor #</u>	<u>Vendor Name</u>	<u>Amount</u>	<u>Description</u>	<u>Account Number</u>	<u>Invoice #</u>	<u>PO #</u>
				<u>OBO#</u>	<u>On-Behalf-of-Name</u>	<u>From Date</u>	<u>To Date</u>
12441	14168	Heartland Payment Systems LLC					
			514.52	CC TXN Fees 1/2023	01-001-000-0000-6376		0
			60.00	CC Equip Rent 1/2033	01-001-000-0000-6376		0
	Warrant #	12441	Total	574.52	Date 2/2/2023		
	Final Total...		574.52	2	Transactions		

Goodhue County



Warr # Vendor #

RECAP BY FUND

FUND

AMOUNT

NAME

1

574.52

County General Revenue

574.52 TOTAL

Goodhue County

WARRANT REGISTER



Manual Warrants

<u>Warr #</u>	<u>Vendor #</u>	<u>Vendor Name</u>	<u>Amount</u>	<u>Description</u>	<u>Account Number</u>	<u>Invoice #</u>	<u>PO #</u>
				<u>OBO#</u>	<u>On-Behalf-of-Name</u>	<u>From Date</u>	<u>To Date</u>
12443	11506	Alerus Financial					
			22,124.65	2/2/2023 Payroll-Co HSA Contri	01-000-000-2504-2005		0
			4,644.18	2/2/2023 Payroll-Co HSA Contri	03-000-000-2504-2005		0
			14,408.42	2/2/2023 Payroll-Co HSA Contri	11-000-000-2504-2005		0
			576.91	2/2/2023 Payroll-Co HSA Contri	61-000-000-2504-2005		0
Warrant #	12443	Total	41,754.16	Date 2/2/2023			
	Final Total...		41,754.16	4	Transactions		

Goodhue County



Warr # Vendor #

RECAP BY FUND

<u>FUND</u>	<u>AMOUNT</u>	<u>NAME</u>
1	22,124.65	County General Revenue
3	4,644.18	County Road and Bridge
11	14,408.42	Health & Human Service Fund
61	576.91	Waste Management Facilities
	41,754.16	TOTAL

Goodhue County

WARRANT REGISTER Auditor Warrants



<u>Vendor #</u>	<u>Vendor Name</u>	<u>Amount</u>	<u>Description</u>	<u>Account Number</u>	<u>Invoice #</u>	<u>PO # Tx</u>
		<u>OBO#</u>	<u>On-Behalf-of-Name</u>		<u>From Date</u>	<u>To Date</u>
13021	3D Specialties Inc	247.41	Wan Landfill Signs	61-397-000-0000-6508	404732	N
	Warrant #	466229	Total...	247.41		
1353	Ag Partners Coop	220.00	Tractor Oil Sample (10)	03-340-000-0000-6420	770554	N
1353		47.45	Fuel Discount Kyn	03-340-000-0000-6565	818641	N
1353		1,875.30	Diesel Winter Blend Kyn	03-340-000-0000-6565	818641	N
1353		651.25	DEF Kyn	03-340-000-0000-6565	770407	N
1353		395.70	DEF RW	03-340-000-0000-6565	770408	N
	Warrant #	466230	Total...	3,094.80		
12093	Altra FCU	40.00	37.007.1500 Overpmt	81-850-000-0000-2102		N
	Warrant #	466231	Total...	40.00		
1505	AMC MCHRMA	125.00	2023 Membership Dues	01-061-000-0000-6243	13357	N
	Warrant #	466232	Total...	125.00		
27106	American Solutions For Business	108.03	1009 Forms/Env 12/1/22	01-041-000-0000-6401	INV06443138	N
	Warrant #	466233	Total...	108.03		
13364	Aspen Mills Incorporated	1,342.27	Pro/Intl Uniform-Huneke 1/19	01-201-000-0000-6453	307443	N
13364		1,595.86	Intl Uniform-Hayen 1/19/23	01-201-000-0000-6453	307445	N
13364		1,090.53	Intl Uniform-Hayen 1/19/23	01-201-000-0000-6453	307453	N
13364		1,385.71	Intl Gear-Hayen 1/19/23	01-201-000-0000-6454	307445	N
13364		141.60	Gear-Huneke 1/19/23	01-201-000-0000-6454	307443	N
	Warrant #	466234	Total...	5,555.97		
1127	Busby Hardware & Furniture Inc	18.99	Batteries	03-340-000-0000-6420	270770	N
1127		11.56	Cleaning Supplies	03-350-000-0000-6305	270770	N
	Warrant #	466235	Total...	30.55		
15887	Clark/Timothy Jess	13,246.60	36.033.0300 damages	15-630-000-0000-6851		N
	Warrant #	466236	Total...	13,246.60		
11865	CliftonLarsonAllen LLP	5,512.50	2022 Audit - Billing #2	01-041-000-0000-6274	3552109	N
	Warrant #	466237	Total...	5,512.50		

anderson
02/03/2023

11:47:51AM
Warrant Form **WFXX**
Auditor's Warrants

Goodhue County

WARRANT REGISTER Auditor Warrants

Approved 02/03/2023
Pay Date 02/03/2023



<u>Vendor #</u>	<u>Vendor Name</u>	<u>Amount</u>	<u>Description</u>	<u>Account Number</u>	<u>Invoice #</u>	<u>PO # Tx</u>
			<u>OBO#</u>	<u>On-Behalf-of-Name</u>	<u>From Date</u>	<u>To Date</u>
3501	Cummins Sales and Service	512.44	Scheduled PM Service 1/13/23	01-111-112-0000-6301	E4-62153	N
	Warrant # 466238	Total...				
		512.44				
1227	Dalco Enterprises, Inc	457.17	Ice Melt - Pallet 1/25/23	01-111-000-0000-6306	4037643	N
1227		191.01	Cleaning Prod RW	03-350-000-0000-6420	3014881	N
1227		191.01	Cleaning Prod Ryc	61-398-000-0000-6411	3014881	N
	Warrant # 466239	Total...				
		839.19				
4644	Express Services, Inc.	896.40	Bldg Concierge Temp 1/29	01-001-000-0000-6850	28559848	N
	Warrant # 466240	Total...				
		896.40				
13061	Flom Disposal	104.69	Garb Kyn 2/01-4/30	03-350-000-0000-6253	6228	N
	Warrant # 466241	Total...				
		104.69				
4075	Franken/Rhonda	59.50	Transcript 1/9/23	01-011-000-0000-6283		N
	Warrant # 466242	Total...				
		59.50				
15606	Frontline Public Safety Solutions	1,200.00	QA Software 3/10/23	01-209-000-0000-6357	FL39164	N
	Warrant # 466243	Total...				
		1,200.00				
21220	Goodhue County Court Admin	115.00	25VB222881	01-255-255-0000-5475		N
	Warrant # 466244	Total...				
		115.00				
21220	Goodhue County Court Admin	140.00	25VB223861	01-255-255-0000-5475		N
	Warrant # 466245	Total...				
		140.00				
15767	Grote/Steve	379.90	Transp Mileage 1/17-1/31/23	01-121-140-0000-6220		N
	Warrant # 466246	Total...				
		379.90				
239	GS Direct Inc	142.28	Plotter Supplies	03-320-000-0000-6402	371233	N
	Warrant # 466247	Total...				
		142.28				
9977	Herrlich/Don I	495.20	36.032.0300 Damages	15-630-000-0000-6851		N
9977		2,661.70	36.029.0400 Damages	15-630-000-0000-6851		N
9977		6,190.00	36.029.0201 Damages	15-630-000-0000-6851		N
	Warrant # 466248	Total...				
		9,346.90				
15892	Houglum/Jon	993.60	36.030.0300 Damages	15-630-000-0000-6851		N

Goodhue County

WARRANT REGISTER Auditor Warrants



<u>Vendor #</u>	<u>Vendor Name</u>	<u>Amount</u>	<u>Description</u>	<u>Account Number</u>	<u>Invoice #</u>	<u>PO # Tx</u>
			<u>OBO#</u>	<u>On-Behalf-of-Name</u>	<u>From Date</u>	<u>To Date</u>
15892	Houglum/Jon	1,598.40	36.030.0101 Damages	15-630-000-0000-6851		N
	Warrant # 466249	Total... 2,592.00				
2310	Huebsch Services	112.32	Uniforms - Mech	03-340-000-0000-6307	Acct3990	N
2310		45.76	Shop Rags	03-340-000-0000-6420	Acct3990	N
2310		363.94	Uniforms	61-398-000-0000-6307	Acct 3991	N
2310		165.78	Mats & Towels	61-398-000-0000-6411	Acct 3991	N
	Warrant # 466250	Total... 687.80				
13076	Jaspers Moriarty & Wetherille P.A.	60.00	Prof Svc 11/28 12/23	01-011-000-0000-6265	10955	N
	Warrant # 466251	Total... 60.00				
12923	Kevin's Service	49.15	Diesel Fuel 12/19/22	01-111-000-0000-6565	13181	N
	Warrant # 466252	Total... 49.15				
11575	Loffler Companies Inc.	146.21	Copies 12/8/22-1/7/23	01-091-000-0000-6302	4242932	N
11575		5.00	Freight / Delivery 12/8/22-1/7	01-091-000-0000-6302	4242932	N
	Warrant # 466253	Total... 151.21				
6082	Maa0 Region 1	75.00	2023 MAAO Region 1 Mbrshp	01-055-000-0000-6243		N
	Warrant # 466254	Total... 75.00				
7294	Maco	1,500.00	2023 Statewide Marriage Index	01-101-000-0000-6268		N
	Warrant # 466255	Total... 1,500.00				
12352	Manders Diesel Repair, Inc	200.00	Driveshaft 1201	03-340-000-0000-6562	1059606	N
	Warrant # 466256	Total... 200.00				
12644	Midstates Equipment & Supply	16,258.93	Mastic 22,708#	03-310-000-0000-6512	223008	N
12644		27,225.00	Crack Filler 43,560#	03-310-000-0000-6512	223031	N
	Warrant # 466257	Total... 43,483.93				
37305	Midway Auto	95.00	#2030 Tow 1/13/23	01-201-000-0000-6309	74433	N
	Warrant # 466258	Total... 95.00				
8522	Minnesota Energy Resources Corporation	1,757.81	Gas-Zta Shop	03-350-000-0000-6252	504254044-1	N
8522		971.89	Gas-Kenyon Shop	03-350-000-0000-6252	504254044-2	N

Goodhue County

WARRANT REGISTER Auditor Warrants



<u>Vendor #</u>	<u>Vendor Name</u>	<u>Amount</u>	<u>Description</u>	<u>Account Number</u>	<u>Invoice #</u>	<u>PO # Tx</u>
<u>Warrant #</u>	<u>466259</u>	<u>Total...</u>	<u>OBO#</u>	<u>On-Behalf-of-Name</u>	<u>From Date</u>	<u>To Date</u>
		2,729.70				
1417	MN Secretary Of State - Notary	120.00	2023 Notary: Fraizer	01-207-000-0000-6245		N
1417		120.00	New Notary - Rezac	03-330-000-0000-6243	Notary-Rezac	N
Warrant #	466260	Total...				
		240.00				
3219	Mocic	200.00	2023 Membership 2023380-IN	01-201-000-0000-6243		N
Warrant #	466261	Total...				
		200.00				
837	Motorola Solutions Inc	1,866.20	PSAP Antennas 1/11/23	01-209-000-0000-6432	8281547429	N
837		348.90	Cables 1/12/23	01-211-000-0000-6420	8281548822	N
Warrant #	466262	Total...				
		2,215.10				
12635	NAVSURFWARCENDIV Crane	900.00	Optics Loan Program 3/12/23	01-201-000-0000-6867	N00164LE1018-23	N
Warrant #	466263	Total...				
		900.00				
1661	Neufab Specialty Fabricators	8.90	Tube Steel front Plow 1501	03-340-000-0000-6562	154430	N
1661		2,018.22	Bollards RW	03-350-000-0000-6305	154433	N
Warrant #	466264	Total...				
		2,027.12				
14162	Nokomis Energy	4,768.20	Community Solar 12/2022	01-111-112-0000-6251	ZPVWGO-2023-01-31	N
Warrant #	466265	Total...				
		4,768.20				
1946	Northern Safety Technology Inc	359.99	Strobe Cap/Mt 1201 (2)	03-340-000-0000-6562	55145	N
Warrant #	466266	Total...				
		359.99				
11766	Novak Weather Consultants	149.00	Light Pack Wather Cons	03-330-000-0000-6283	797	N
Warrant #	466267	Total...				
		149.00				
2864	ODP Business Solutions	27.13	Office Supplies 1/6/23	01-103-000-0000-6405	287018635001	N
2864		4.59	Office Supplies 1/5/23	01-103-000-0000-6405	287018637001	N
2864		25.99	Office Supplies 1/9/23	01-103-000-0000-6405	287017214001	N
Warrant #	466268	Total...				
		57.71				
5828	Olmsted County	2,738.49	TH52 Ptnshp Sep/Oct/Nov 2022	03-330-000-0000-6278	010923-4	N
Warrant #	466269	Total...				
		2,738.49				
9146	Precise MRM LLC	100.00	GPS Data Svc Dec (4)	03-310-000-0000-6270	200-1041017	N

anderson
02/03/2023

11:47:51AM
Warrant Form **WFXX**
Auditor's Warrants

Goodhue County

WARRANT REGISTER Auditor Warrants

Approved 02/03/2023
Pay Date 02/03/2023



<u>Vendor #</u>	<u>Vendor Name</u>		<u>Amount</u>	<u>Description</u>	<u>Account Number</u>	<u>Invoice #</u>	<u>PO # Tx</u>
	<u>Warrant #</u>	<u>466270</u>	<u>Total...</u>	<u>OBO#</u>	<u>On-Behalf-of-Name</u>	<u>From Date</u>	<u>To Date</u>
			100.00				
3973	RDO Equipment Co		324.24	Hydr Oil 2102	03-340-000-0000-6561	P2587302	N
3973			509.75	Filters 1807	03-340-000-0000-6563	P2587102	N
3973			1,033.36	Cut Edgs/Bolts 1001	03-340-000-0000-6572	P2587202	N
3973			38.28	Cut Edge Bolts 1001	03-340-000-0000-6572	P2639102	N
	Warrant #	466271	Total...				
			1,905.63				
2677	Red Wing Business Advantage Account		212.49	Safety Boots - Fox	61-398-000-0000-6417	23469	N
	Warrant #	466272	Total...				
			212.49				
5136	Red Wing City-Public Works		599.02	Water & Sewer 12/2022	01-111-110-0000-6253	031881-005	N
5136			128.32	Dumpster 12/2022	01-111-110-0000-6257	031881-005	N
5136			7.40	Storm Water Utility 12/2022	01-111-110-0000-6306	031881-005	N
5136			54.00	Irrigation 12/2022	01-111-110-0000-6306	031881-006	N
5136			34.50	Storm Water Utility 12/2022	01-111-110-0000-6306	028057-002	N
5136			2,938.70	Water & Sewer 12/2022	01-111-112-0000-6253	031881-001	N
5136			54.00	Cooling Twr Deduct Mtr 12/2022	01-111-112-0000-6253	031881-002	N
5136			106.00	Irrigation Deduct Mtr 12/2022	01-111-112-0000-6253	031881-003	N
5136			165.30	Dumpster 12/2022	01-111-112-0000-6257	031881-001	N
5136			39.90	Storm Water Utility 12/2022	01-111-112-0000-6306	031881-001	N
5136			34.50	Storm Water Utility 12/2022	01-111-112-0000-6306	028057-001	N
5136			1,104.02	Water & Sewer 12/2022	01-111-115-0000-6253	031881-009	N
5136			153.89	Dumpster 12/2022	01-111-115-0000-6257	031881-008	N
5136			11.50	Storm Water Utility 12/2022	01-111-115-0000-6306	031881-009	N
5136			95.40	Dumpster 12/2022	01-111-116-0000-6257	031881-004	N
5136			34.50	Storm Water Utility 12/2023	01-111-116-0000-6306	028057-000	N
5136			65.16	wash Bay/Sheriff Shed 12/2022	01-201-000-0000-6253	011876-000	N
5136			589.58	Dumpster & Recycling 12/2022	01-207-000-0000-6257	031881-000	N
5136			874.71	Wtr-Swr-Garb	03-350-000-0000-6253	9948-000	N
5136			466.40	Wtr/Swr-Shared	03-350-000-0000-6253	9948-002	N
5136			54.00	Sprinkler	03-350-000-0000-6306	9949-000	N

Goodhue County

WARRANT REGISTER Auditor Warrants



<u>Vendor #</u>	<u>Vendor Name</u>	<u>Amount</u>	<u>Description</u>	<u>Account Number</u>	<u>Invoice #</u>	<u>PO # Tx</u>	
			<u>OBO#</u>	<u>On-Behalf-of-Name</u>	<u>From Date</u>	<u>To Date</u>	
5136	Red Wing City-Public Works	241.51		Wtr-Swr-Garb RC	61-398-000-0000-6253	10040-000	N
5136		1,023.74		Residual Disp RC	61-398-192-0000-6839	10040-000	N
	Warrant # 466273	Total...		8,876.05			
14076	Rinke Noonan, Ltd	1,236.50		CD 1 Repair 12/2022	15-630-000-0000-6283	352021	N
14076		468.00		Petition to Imp CD 1 12/2022	15-630-000-0000-6283	352022	N
	Warrant # 466274	Total...		1,704.50			
4479	Route/Rhonda	89.25		Transcript 12/23/22	01-011-000-0000-6283		N
	Warrant # 466275	Total...		89.25			
7626	Runnings	7.79		Snow Blade Hydro Fit 1/26/23	01-111-000-0000-6563	3755462	N
	Warrant # 466276	Total...		7.79			
2565	Schumacher Elevator Company	711.00		Elevator Svc Call/Rpr 1/12	01-111-116-0000-6301	90572965	N
	Warrant # 466277	Total...		711.00			
3757	SE MN Assoc Reg Trails - SMART	25.00		SMART membership	03-521-000-0000-6243	2023mbrshp	N
	Warrant # 466278	Total...		25.00			
873	Siewert's Garage, Inc.	185.00		Tow Vehicle 1711 1/24/23	01-130-000-0000-6303	2186034	N
	Warrant # 466279	Total...		185.00			
15889	Stewartville Auto Center	600.00		Pull 1202	03-340-000-0000-6303	23-0112-31269	N
	Warrant # 466280	Total...		600.00			
2490	Stolee/Allen M	6,066.20		36.029.0701 Damages	15-630-000-0000-6851		N
	Warrant # 466281	Total...		6,066.20			
15579	Streich/Sean	55.00		Refund: Civil Proc Fee 1/25/23	01-201-000-0000-5465		N
	Warrant # 466282	Total...		55.00			
1831	Streichers, Inc.	3,468.78		9MM Practice 1/23/23	01-201-000-0000-6416	11612504	N
	Warrant # 466283	Total...		3,468.78			
5192	Summit Fire Protection	1,530.00		Fire Sprinkler Def Rpr 9/22/22	01-111-112-0000-6305	2213425	N
5192		1,530.00		Fire Sprinkler Def Rpr 9/22/22	01-111-113-0000-6305	2213425	N
5192		3,395.00		Kitchen Hood Def Rpr 9/22/22	01-111-113-0000-6305	2213425	N

Goodhue County

WARRANT REGISTER Auditor Warrants

Approved 02/03/2023
Pay Date 02/03/2023



<u>Vendor #</u>	<u>Vendor Name</u>	<u>Amount</u>	<u>Description</u>	<u>Account Number</u>	<u>Invoice #</u>	<u>PO # Tx</u>
			<u>OBO#</u>	<u>On-Behalf-of-Name</u>	<u>From Date</u>	<u>To Date</u>
5192	Summit Fire Protection	1,825.00	Fire Sprinkler Def Rpr 9/22/22	01-111-115-0000-6305	2213425	N
5192		1,480.00	Fire Sprinkler Def Rpr 9/22/22	01-111-116-0000-6305	2213425	N
	Warrant # 466284	Total... 9,760.00				
46300	Tom Parker Electric Inc	1,851.24	Rplc Salt Shed Elec Panel RW	03-350-000-0000-6305	12673	N
	Warrant # 466285	Total... 1,851.24				
2469	Toshiba Financial Services (L.A.)	26.83	Copies 12/2022	01-005-000-0000-6302	5023485589	N
2469		72.40	Copier 2/2023	01-005-000-0000-6302	5023485589	N
2469		72.41	Copier 2/2023	01-031-000-0000-6302	5023485589	N
2469		26.83	Copies 12/2022	01-031-000-0000-6302	5023485589	N
2469		26.84	Copies 12/2022	01-061-000-0000-6302	5023485589	N
2469		72.41	Copier 2/2023	01-061-000-0000-6302	5023485589	N
	Warrant # 466286	Total... 297.72				
9933	Tri-State Business Machines Inc	23.19	Copies 12/10/22-1/9/23	01-103-000-0000-6302	563578	N
9933		23.19	Copies 12/10/22-1/9/23	01-105-000-0000-6302	563578	N
9933		23.19	Copies 12/10/22-1/9/23	01-127-129-0000-6302	563578	N
	Warrant # 466287	Total... 69.57				
2846	Uline	381.89	HHW Strapping Tape (24)	61-399-192-0000-6418	158410844	N
	Warrant # 466288	Total... 381.89				
4231	UPS	12.13	Outgoing Freight 1/21/23	01-201-000-0000-6205	58A87E033	N
	Warrant # 466289	Total... 12.13				
8232	Walker/Doris L.	6,066.20	36.029.0700 Damages	15-630-000-0000-6851		N
	Warrant # 466290	Total... 6,066.20				
7670	Waterford Oil	16,653.81	Diesel RW	03-340-000-0000-6565	Acct #7083	N
7670		11,102.54	Diesel CF	03-340-000-0000-6565	Acct #7083	N
	Warrant # 466291	Total... 27,756.35				
73383	Xcel Energy	18.70	St Lts - 25/24	03-310-000-0000-6251	51-137732141	N
73383		17.78	St Lts - 24/Hwy 19	03-310-000-0000-6251	51-137733255	N
73383		133.44	St Lts - S Bench	03-310-000-0000-6251	51-94709683	N

anderson
02/03/2023

11:47:51AM
Warrant Form **WFXX**
Auditor's Warrants

Goodhue County

WARRANT REGISTER Auditor Warrants

Approved 02/03/2023
Pay Date 02/03/2023



<u>Vendor #</u>	<u>Vendor Name</u>	<u>Amount</u>	<u>Description</u>	<u>OBO#</u>	<u>On-Behalf-of-Name</u>	<u>Account Number</u>	<u>Invoice #</u>	<u>From Date</u>	<u>PO # Tx</u>	<u>To Date</u>
73383	Xcel Energy	29.19	St Lts - 24			03-310-000-0000-6251	51-104672901			N
73383		607.79	Electric - Zta			03-350-000-0000-6251	51-63907713			N
73383		13.28	Elec - Park Well			03-521-000-0000-6251	51-52934882			N
73383		14.32	Elec - Pavilion/Well			03-521-000-0000-6251	51-00143083875			N
	Warrant # 466292	Total...	834.50							
14244	Zumbrota Mobile Home Park	96.00	72.996.056A Overpmt			81-850-000-0000-2132				N
	Warrant # 466293	Total...	96.00							
	Warrant Form WFXX	Total...	178,108.85			134 Transactions				

Goodhue County

WARRANT REGISTER Auditor Warrants



<u>Vendor #</u>	<u>Vendor Name</u>	<u>Amount</u>	<u>Description</u>	<u>Account Number</u>	<u>Invoice #</u>	<u>PO # Tx</u>
		<u>OBO#</u>	<u>On-Behalf-of-Name</u>		<u>From Date</u>	<u>To Date</u>
12044	American Tower Corporation	575.00	Frontenac Twr Rent 2/2023	01-211-000-0000-6342	410315542	N
	Warrant # 38921	Total...	575.00			
9090	Auto Value - Red Wing	629.29	Hydr Fittings Stock	03-340-000-0000-6420	134186770	N
9090		9.48	PTO Bolts 1801	03-340-000-0000-6562	134186847	N
9090		59.98	Front Plow MMarkers Stock	03-340-000-0000-6562	134186929	N
9090		57.99	Alternator Belts 1601	03-340-000-0000-6562	134187883	N
9090		349.00	LED Plow Lights 0602	03-340-000-0000-6562	134188131	N
9090		13.76	Pigtail Trailer 7023	61-398-192-0000-6563	134187470	N
	Warrant # 38922	Total...	1,119.50			
13220	Birmingham/Becky	98.75	Transp Mileage 12/29/22	01-121-140-0000-6220		N
	Warrant # 38923	Total...	98.75			
13221	Birmingham/Darel H.	504.35	Transp Mileage 1/5-1/17/23	01-121-140-0000-6220		N
	Warrant # 38924	Total...	504.35			
5405	Blank/Joseph	110.63	Transp Mileage 12/29/22	01-121-140-0000-6220		N
5405		233.84	Transp Mileage 1/11-1/17/23	01-121-140-0000-6220		N
	Warrant # 38925	Total...	344.47			
2972	CDW Government LLC	11,800.00	Rad Twr Switches (10) 1/10/23	01-211-239-0000-6480	GB85540	N
	Warrant # 38926	Total...	11,800.00			
5660	CenturyLink (AZ)	300.00	Install Rapid Deploy 7/14/22	01-209-000-0000-6283	70657697	N
	Warrant # 38927	Total...	300.00			
12261	Covered Bridge Riders-Zumbrota	8,306.63	2023 DNR Snowmobile Pmt#1	01-002-015-0000-6824		N
	Warrant # 38928	Total...	8,306.63			
1226	Dakota Electric Association	82.57	St Lts #18	03-310-000-0000-6251	2-1366814	N
1226		20.69	St Lts #46	03-310-000-0000-6251	2-1366814	N
1226		9.54	St Lts #19	03-310-000-0000-6251	2-1366814	N
1226		9.55	St Lts #31	03-310-000-0000-6251	2-1366814	N
1226		9.54	St Lts #7	03-310-000-0000-6251	2-1366814	N

Goodhue County

WARRANT REGISTER Auditor Warrants



<u>Vendor #</u>	<u>Vendor Name</u>		<u>Amount</u>	<u>Description</u>	<u>Account Number</u>	<u>Invoice #</u>	<u>PO # Tx</u>
	<u>Warrant #</u>	<u>38929</u>	<u>Total...</u>	<u>OBO#</u>	<u>On-Behalf-of-Name</u>	<u>From Date</u>	<u>To Date</u>
			131.89				
1188	Department Of Transportation-State of MN		2,866.06	GC Br Insp 2023	03-310-000-0000-6278	P16535	N
1188			2,772.85	GC Br Insp	03-310-000-0000-6278	P16535	N
1188			344.82-	Credit Bal Applied	03-310-000-0000-6278	P16475	N
1188			3,642.04	GC Br Insp	03-310-000-0000-6278	P16475	N
1188			5,382.77	011-001 Clvt Rplm	03-310-000-0000-6281	P16535	N
1188			48.72	045-004 ABS/RW	03-320-000-0000-6278	P16475	N
1188			97.45	602-032 ABS/RW	03-320-000-0000-6278	P16475	N
1188			1,236.37	045-004 Prel Dsg	03-320-000-0000-6278	P16475	N
1188			209.37	602-032 Prel Dsg	03-320-000-0000-6278	P16475	N
1188			209.37	608-013 Prel Dsg	03-320-000-0000-6278	P16475	N
1188			48.72	608-013 ABS/RW	03-320-000-0000-6278	P16475	N
1188			6,764.96	609-037 Mat'l Testing	03-320-000-0000-6287	P16475	N
1188			512.73	599-128 Mat'l Testing	03-320-000-0000-6287	P16475	N
	Warrant #	38930	Total...	23,446.59			
13907	Flanders/Linda Jean		18.34	Goals Wrshp Mileage 1/17/23	01-005-000-0000-6331		N
13907			18.34	CVTJP Mileage 1/24/23	01-005-000-0000-6331		N
	Warrant #	38931	Total...	36.68			
1679	Goodhue Bellechester Rail Riders		5,451.22	2023 DNR Snowmobile Pmt#1	01-002-015-0000-6824		N
	Warrant #	38932	Total...	5,451.22			
22150	Grimsrud Publishing		37.00	2023 Subsription	01-005-000-0000-6242	11218 - BOC	N
	Warrant #	38933	Total...	37.00			
5912	Helmer Printing, Inc.		261.60	#10 Business Envelopes 1/23	01-601-000-0000-6405	502958	N
	Warrant #	38934	Total...	261.60			
2911	Holst Excavating Inc		3,824.70	De-Icing Sand	03-310-000-0000-6502	498570	N
2911			1,820.72	De-Icing Sand	03-310-000-0000-6502	498596	N
	Warrant #	38935	Total...	5,645.42			
1427	Jaeger/Mark Alan		155.89	Dir Mtg Mileage 1/27/23	01-255-000-0000-6331		N

Goodhue County

WARRANT REGISTER Auditor Warrants



<u>Vendor #</u>	<u>Vendor Name</u>		<u>Amount</u>	<u>Description</u>	<u>Account Number</u>	<u>Invoice #</u>	<u>PO # Tx</u>
	<u>Warrant #</u>	<u>Total...</u>		<u>OBO#</u>	<u>On-Behalf-of-Name</u>	<u>From Date</u>	<u>To Date</u>
	Warrant #	38936	Total...	155.89			
12264	Kenyon Snowdrifters-Kenyon		7,527.88	2023 DNR Snowmobile Pmt#1	01-002-015-0000-6824		N
	Warrant #	38937	Total...	7,527.88			
14097	McDonough/Michael		2,306.25	Prof Svc: Contract 1/2023	01-011-000-0000-6271	014	N
	Warrant #	38938	Total...	2,306.25			
1599	Minnesota County Engineers Association		210.00	2023 MCEA CONF - JG	03-320-000-0000-6357	2023-J.GREENWD	N
1599			210.00	2023 MCEA CONF - JR	03-320-000-0000-6357	2023-J.REZAC	N
	Warrant #	38939	Total...	420.00			
15062	O'Rourke Media Group-MN LLC		85.40	2023 Budget Summary 1/14	01-041-000-0000-6242	347199	N
15062			132.30	Exp of Redemption 1/14	01-041-000-0000-6242	347199	N
15062			131.30	Exp of Redemption 1/21	01-041-000-0000-6242	347199	N
15062			16.00	2023 Spec Gen PAT 1/28	01-071-000-0000-6242	347199	N
	Warrant #	38940	Total...	365.00			
7813	OSI Environmental, Inc.		75.00	Oil Disp 900g-Rcy	61-398-192-0000-6839	20102330	N
7813			75.00	Oil Disp 300g-Wng	61-398-192-0000-6839	20102331	N
7813			150.00	Filter Disposal - Rcy	61-398-192-0000-6839	20102353	N
7813			200.00	Filter Disposal-Wng	61-398-192-0000-6839	20102354	N
	Warrant #	38941	Total...	500.00			
5019	P Hanson Marketing		425.00	1/2 Page Today Mag 2/2023	01-121-120-0000-6241	307368	N
5019			326.00	Landfill Slips (1000)	61-397-000-0000-6401	307303	N
	Warrant #	38942	Total...	751.00			
10876	Parallel Technologies Inc.		925.00	Security Sys Rpr 10/4/22	01-111-000-0000-6371	83509	N
	Warrant #	38943	Total...	925.00			
50705	Red Wing Ace Hardware		38.57	Keys / Batteries 1/20/23	01-111-116-0000-6420	220212/1	N
	Warrant #	38944	Total...	38.57			
8274	Red Wing River View Riders-Rw		7,774.48	2023 DNR Snowmobile Pmt#1	01-002-015-0000-6824		N
	Warrant #	38945	Total...	7,774.48			

Goodhue County

WARRANT REGISTER Auditor Warrants

Approved 02/03/2023
Pay Date 02/03/2023



<u>Vendor #</u>	<u>Vendor Name</u>	<u>Amount</u>	<u>Description</u>	<u>Account Number</u>	<u>Invoice #</u>	<u>PO # Tx</u>
			<u>OBO#</u>	<u>On-Behalf-of-Name</u>	<u>From Date</u>	<u>To Date</u>
11982	Summit Food Service LLC	448.00	Inmate Laundry 12/31/22-1/6/23	01-207-000-0000-6366	INV2000162998	N
11982		5,785.75	Inmate Meals 12/31/22-1/6/23	01-207-000-0000-6463	INV2000162997	N
	Warrant # 38946	Total...				
		6,233.75				
3647	Twin River Riders-Cannon Falls	5,321.43	2023 DNR Snowmobile Pmt#1	01-002-015-0000-6824		N
	Warrant # 38947	Total...				
		5,321.43				
15172	Tyler Technologies, Inc.	87,938.00	2023 iasWorld SaaS Year 2	01-041-000-0000-6268	070-108103	N
	Warrant # 38948	Total...				
		87,938.00				
3638	Wells Creek Riders-Frontenac	7,008.72	2023 DNR Snowmobile Pmt#1	01-002-015-0000-6824		N
	Warrant # 38949	Total...				
		7,008.72				
8381	Zumbrota Water & Sewer Dept	283.84	Wtr & Swr	03-350-000-0000-6253	8660	N
	Warrant # 38950	Total...				
		283.84				
	Warrant Form WFXX-ACH	Total...				
		185,608.91	63 Transactions			
	Final Total...	363,717.76	197 Transactions			

anderson
02/03/2023

11:47:51AM

Warrant Form **WFXX-ACH**
Auditor's Warrants

Goodhue County

WARRANT REGISTER Auditor Warrants

Approved 02/03/2023
Pay Date 02/03/2023



<u>WARRANT RUN</u> <u>INFORMATION</u>	<u>WARRANT</u> <u>FORM</u>	<u>STARTING</u> <u>WARRANT NO.</u>	<u>ENDING</u> <u>WARRANT NO.</u>	<u>DATE OF</u> <u>PAYMENT</u>	<u>DATE OF</u> <u>APPROVAL</u>	<u>PPD</u>		<u>CTX</u>	
						<u>COUNT</u>	<u>AMOUNT</u>	<u>COUNT</u>	<u>AMOUNT</u>
65	178,108.85	WFXX	466229	466293	02/03/2023				
30	185,608.91	WFXX-ACH	38921	38950	02/03/2023	6	3,446.39	24	182,162.52
	363,717.76	TOTAL							

anderson
02/03/2023

11:47:51AM

Warrant Form **WFXX-ACH**
Auditor's Warrants

Goodhue County

WARRANT REGISTER Auditor Warrants

Approved 02/03/2023
Pay Date 02/03/2023



RECAP BY FUND

<u>FUND</u>	<u>AMOUNT</u>	<u>NAME</u>	<u>ACH AMOUNT</u>	<u>NON-ACH AMOUNT</u>		
1	199,860.88	County General Revenue	153,735.67	46,125.21		
3	121,030.95	County Road and Bridge	31,033.48	89,997.47		
15	39,022.40	County Ditch 1	-	39,022.40		
61	3,667.53	Waste Management Facilities	839.76	2,827.77		
81	136.00	Settlement Fund	-	136.00		
	363,717.76	TOTAL	185,608.91	TOTAL ACH	178,108.85	TOTAL NON-ACH

Goodhue County

WARRANT REGISTER Auditor Warrants

Approved 02/10/2023
Pay Date 02/10/2023



<u>Vendor #</u>	<u>Vendor Name</u>	<u>Amount</u>	<u>Description</u>	<u>OBO#</u>	<u>On-Behalf-of-Name</u>	<u>Account Number</u>	<u>Invoice #</u>	<u>PO # Tx</u>
							<u>From Date</u>	<u>To Date</u>
10315	Advanced Graphix, Inc.	205.00	#2225 Addtl Graphics	1/31/23		34-201-000-0000-6663	210867	N
	Warrant # 466341	Total...						
		205.00						
10575	APG Media of So Minnesota, LLC	63.70	LOST Public Hrg Notice			03-330-000-0000-6241	14024-0123	N
	Warrant # 466342	Total...						
		63.70						
12568	Axon Enterprises Inc.	3,357.82	(2) Tasers	11/2/22		34-207-000-0000-6480	INUS112939	N
	Warrant # 466343	Total...						
		3,357.82						
1078	Bauer Built Tire Center	318.00	Rtn Used Tires			03-340-000-0000-6575	600166643	N
1078		1,423.16	Drive Tires	1401		03-340-000-0000-6575	600171564	N
	Warrant # 466344	Total...						
		1,105.16						
9329	Bevcomm	79.95	Internet:PI Offc	2/23		01-201-000-0000-6209	13211654	N
	Warrant # 466345	Total...						
		79.95						
3592	Bruening Rock Products, Inc.	334.79	De-icing rock	43		03-310-000-0000-6502	274002	N
3592		293.61	De-icing rock	42		03-310-000-0000-6502	274002	N
3592		261.79	De-icing rock	55		03-310-000-0000-6502	274272	N
3592		154.99	De-icing rock	42		03-310-000-0000-6502	273662	N
3592		172.42	De-icing rock	55		03-310-000-0000-6502	273662	N
3592		172.79	De-icing rock	43		03-310-000-0000-6502	273662	N
3592		162.54	De-icing rock	55		03-310-000-0000-6502	274002	N
3592		260.35	De-icing rock	49		03-310-000-0000-6502	274002	N
3592		110.94	De-icing rock	57		03-310-000-0000-6502	274002	N
	Warrant # 466346	Total...						
		1,924.22						
1140	Cannon Falls Township	31,684.60	Town Rd Allotment			03-330-000-0000-6845	2023	N
	Warrant # 466347	Total...						
		31,684.60						
2060	Cemstone Products Co	333.00	Concrete-RW SaltShdRpr			03-350-000-0000-6305	7072359	N
	Warrant # 466348	Total...						
		333.00						
15250	Central Farm Service	214.64	Diesel	2101		03-340-000-0000-6565	738990	N
15250		173.90	Diesel	2101		03-340-000-0000-6565	739073	N

Goodhue County

WARRANT REGISTER Auditor Warrants



<u>Vendor #</u>	<u>Vendor Name</u>	<u>Amount</u>	<u>Description</u>	<u>OBO#</u>	<u>Account Number</u>	<u>Invoice #</u>	<u>PO # Tx</u>
				<u>On-Behalf-of-Name</u>		<u>From Date</u>	<u>To Date</u>
15250	Central Farm Service	168.97	Diesel 2101		03-340-000-0000-6565	739198	N
15250		113.85	Diesel 2101		03-340-000-0000-6565	743859	N
	Warrant #	466349	Total...				
		671.36					
11439	CenturyLink	66.00	LEC/Sandhill Circuit 2/23		01-211-000-0000-6201	612 E31-8008	N
	Warrant #	466350	Total...				
		66.00					
1209	Culligan Water Treatment of Red Wing	298.21	Filter Changed/Cleaned 1/30/23		01-207-000-0000-6304	148345894	N
	Warrant #	466351	Total...				
		298.21					
3501	Cummins Sales and Service	379.06	Gnrtr Mtn: Aspen Twr 1/18/23		01-211-000-0000-6301	E4-62157	N
3501		379.06	GnrtrMtn:Sand H Twr 1/18/23		01-211-000-0000-6301	E4-62159	N
3501		1,174.72	Rpc Charger: Snd H Twr 1/19/23		01-211-000-0000-6304	E4-62496	N
	Warrant #	466352	Total...				
		1,932.84					
12768	Dell Marketing L.P.	11,902.27	(8) Dell Computers 10/7/22		34-055-000-0000-6480	10644139124	N
	Warrant #	466353	Total...				
		11,902.27					
4329	Dodge Of Burnsville	32,807.00	#2222 Unmarked 2022 Ram 1/19		34-201-000-0000-6663	N680174	N
	Warrant #	466354	Total...				
		32,807.00					
12337	Driver and Vehicle Services	2,174.46	#2222 Title/Tax Fees 2/2023		34-201-000-0000-6663		N
	Warrant #	466355	Total...				
		2,174.46					
1276	Erv's Supply Of Parts Inc	149.04	Hose/Fittings 2102		03-340-000-0000-6563	440262	N
	Warrant #	466356	Total...				
		149.04					
4644	Express Services, Inc.	864.00	Bldg Concierge Temp 2/5		01-001-000-0000-6850	28586306	N
	Warrant #	466357	Total...				
		864.00					
8869	FleetPride	546.47	Shorten Driveshft 1201		03-340-000-0000-6303	ROCH013820	N
8869		330.36	NhgrBrng/U-Joint 1201		03-340-000-0000-6303	ROCH013831	N
8869		170.10	Rtn Stock Clevis Kits		03-340-000-0000-6420	98780910	N
	Warrant #	466358	Total...				
		706.73					
8143	Force America Inc	756.43	Auger Sensor 1201		03-340-000-0000-6562	001-1698317	N
8143		339.10	Augr Cplr/Wr Adpt 1201		03-340-000-0000-6562	001-1701245	N

Goodhue County

WARRANT REGISTER Auditor Warrants



<u>Vendor #</u>	<u>Vendor Name</u>		<u>Amount</u>	<u>Description</u>	<u>Account Number</u>	<u>Invoice #</u>	<u>PO # Tx</u>
	<u>Warrant #</u>	<u>Total...</u>		<u>OBO#</u>	<u>On-Behalf-of-Name</u>	<u>From Date</u>	<u>To Date</u>
	Warrant #	466359	Total...	1,095.53			
3843	Goodhue Country Station		489.84	Diesel 1705	03-340-000-0000-6565	386	N
	Warrant #	466360	Total...	489.84			
21220	Goodhue County Court Admin		25.00	25CR222402	01-255-255-0000-5475		N
	Warrant #	466361	Total...	25.00			
8568	Goodhue County Inmate Trust Account		634.50	Inmate Wrkr Pay 1/1-1/31/23	01-207-240-0000-6284		N
	Warrant #	466362	Total...	634.50			
21090	Goodhue County Recorder		92.00	A691067-A691068	01-127-128-0000-6850	202300000081	N
	Warrant #	466363	Total...	92.00			
5234	HBC		63.14	Cable TV 2/2023	01-207-240-0000-6340	80387	N
5234			199.00	Dedicated Fiber 2/2023	01-211-000-0000-6340	81677	N
5234			300.00	CF-Aspen Link 2/2023	01-211-000-0000-6340	81677	N
5234			165.67	Cable TV 2/2023	01-281-280-0000-6340	80389	N
5234			56.71	Fire Alarm Lines	03-330-000-0000-6209	93976	N
5234			100.00	Fiber: CF Twr Refurb 2/2023	34-211-000-0000-6305	81677	N
5234			100.00	Internet/Comm Rcy	61-398-000-0000-6209	81940	N
5234			56.71	Fire Alarm Lines	61-398-000-0000-6209	81940	N
	Warrant #	466364	Total...	1,041.23			
14989	Huneke Dairy, Inc.		234.32	26.032.0500/0503 Penalty	81-850-000-0000-2106		N
	Warrant #	466365	Total...	234.32			
1432	Johnson Tire Service Inc.		853.94	Steer Tires 1902	03-340-000-0000-6575	47651	N
	Warrant #	466366	Total...	853.94			
10777	Kenyon Ace Hardware		21.40	Shear bolts 1811	03-340-000-0000-6563	35715	N
10777			31.99	Brine room padlock	03-350-000-0000-6305	36275	N
	Warrant #	466367	Total...	53.39			
2291	Kremer Services Llc		375.67	Rplc Tie Rod 8602	03-340-000-0000-6303	83375	N
2291			1,481.12	Bushings 8602	03-340-000-0000-6303	83375	N

Goodhue County

WARRANT REGISTER Auditor Warrants

Approved 02/10/2023
Pay Date 02/10/2023



<u>Vendor #</u>	<u>Vendor Name</u>	<u>Amount</u>	<u>Description</u>	<u>OBO#</u>	<u>Account Number</u>	<u>Invoice #</u>	<u>PO # Tx</u>
				<u>On-Behalf-of-Name</u>		<u>From Date</u>	<u>To Date</u>
2291	Kremer Services Llc	350.00	Align / DOT 8602		03-340-000-0000-6303	83375	N
Warrant #	466368	Total...	2,206.79				
1493	Lakes Gas Co	234.08	LP - Jan		61-398-192-0000-6566	1663342	N
1493		271.66	LP - Jan		61-398-192-0000-6566	1706344	N
1493		158.92	LP - Jan		61-398-192-0000-6566	1735866	N
Warrant #	466369	Total...	664.66				
13176	Lawson Products Inc.	48.09	Sign Shop Fasteners		03-310-000-0000-6504	9310288458	N
13176		175.73	Air Brk Ftngs/Hose for Stk		03-340-000-0000-6420	9310272113	N
13176		20.73	Shop Supplies		03-340-000-0000-6420	9310272113	N
13176		55.44	Fasteners for Stock		03-340-000-0000-6420	9310272113	N
13176		34.60	Air Brk Fittings for Stk		03-340-000-0000-6420	9310296373	N
13176		146.64	Shop Supplies		03-340-000-0000-6420	9310304701	N
13176		256.25	Plow Bolts/Nuts for Stock		03-340-000-0000-6562	9310272113	N
13176		29.22	Wing Bolts for Stock		03-340-000-0000-6562	9310272114	N
13176		48.90	Wing Pins for Stock		03-340-000-0000-6562	9310280227	N
13176		306.00	Cutting Edge Bolts Stock		03-340-000-0000-6572	9310308672	N
Warrant #	466370	Total...	1,121.60				
7773	League Of Mn Cities	4,410.00	2023 Patrol Online Trng 2/1/23		01-201-000-0000-6357	374864	N
Warrant #	466371	Total...	4,410.00				
1523	Lodermeier Implement Co	456.30	Lumber CF Salt Shed Rpr		03-350-000-0000-6305	P06972	N
1523		912.60	Lumber RW Salt Shed Rpr		03-350-000-0000-6305	P06972	N
1523		289.98	Lumber RW Salt Shed Rpr		03-350-000-0000-6305	P07023	N
1523		454.57	Hydr Hose 7014		61-398-192-0000-6562	P06662	N
Warrant #	466372	Total...	2,113.45				
14647	LSQ Funding Group, L.C.	2,570.13	Transp from SD:Maldacker 1/20		01-201-000-0000-6330	6825	N
Warrant #	466373	Total...	2,570.13				
2112	Mariposa Publishing	351.26	(4) MN Secretary Handbks 2023		01-091-000-0000-6452	200099	N
Warrant #	466374	Total...	351.26				

Goodhue County

WARRANT REGISTER Auditor Warrants



<u>Vendor #</u>	<u>Vendor Name</u>	<u>Amount</u>	<u>Description</u>	<u>OBO#</u>	<u>Account Number</u>	<u>Invoice #</u>	<u>PO # Tx</u>
				<u>On-Behalf-of-Name</u>		<u>From Date</u>	<u>To Date</u>
7584	Matthees Oil Inc	1,134.00	LP - CF		03-350-000-0000-6252	133656	N
7584		189.00	LP - Vasa		03-350-000-0000-6252	133660	N
	Warrant # 466375	Total... 1,323.00					
12291	Mattison Contractors, Inc	11,704.35	2022 GR Contr FINAL		03-310-000-0000-6317	FINAL	N
	Warrant # 466376	Total... 11,704.35					
12655	Mayo Clinic	347.00	Ex/Scrng: Sell 1/23/23		01-201-000-0000-6291	700005050	N
12655		642.00	Ex/Scrng/Vac: Vold 1/23		01-207-000-0000-6291	700005050	N
	Warrant # 466377	Total... 989.00					
7919	Menards-Red Wing	169.80	Barricade Batteries		03-310-000-0000-6504	11252	N
7919		4.89	Brine Rm Hose Ftng		03-310-000-0000-6508	10455	N
7919		3.69	Signal Cab Filter #1		03-310-000-0000-6508	10719	N
7919		0.79	Office Supplies Const		03-320-000-0000-6405	10719	N
7919		129.00	Microwave		03-330-000-0000-6405	10455	N
7919		33.07	Magnets HHW Signs		61-399-192-0000-6418	10130	N
	Warrant # 466378	Total... 341.24					
3824	Midwest Machinery Co	37.98	Chainsaw Chains		03-310-000-0000-6511	9438868	N
3824		64.63	Bar Oil/Premixed Gas		03-310-000-0000-6511	9438868	N
3824		31.99	Chainsaw Chains		03-310-000-0000-6511	9454715	N
3824		55.83	Bar Oil/Wedges		03-310-000-0000-6511	9454715	N
	Warrant # 466379	Total... 190.43					
15895	Nielsen/Richard A	5,224.36	36.033.0200 Damages		15-630-000-0000-6851		N
	Warrant # 466380	Total... 5,224.36					
7633	Nuss Truck and Equipment Group LLC	1,434.40	Electrical Rprs 1701		03-340-000-0000-6303	741661	N
7633		547.85	DEF Hose/Doser Rpr 1701		03-340-000-0000-6303	741661	N
7633		8.98	PAG Oil		03-340-000-0000-6420	7199727P	N
7633		355.85	Belt Tensioner 1601		03-340-000-0000-6562	7199730P	N
7633		82.65	Coolant Pipes/Ftns 1301		03-340-000-0000-6562	71999103P	N
7633		355.85	Belt Tensioner 1401		03-340-000-0000-6562	7199974P	N

Goodhue County

WARRANT REGISTER Auditor Warrants

Approved 02/10/2023
Pay Date 02/10/2023



<u>Vendor #</u>	<u>Vendor Name</u>	<u>Amount</u>	<u>Description</u>	<u>OBO#</u>	<u>On-Behalf-of-Name</u>	<u>Account Number</u>	<u>Invoice #</u>	<u>From Date</u>	<u>PO # Tx</u>	<u>To Date</u>
7633	Nuss Truck and Equipment Group LLC	56.48	Cab Levelor Link 0601			03-340-000-0000-6562	7200171P			N
7633		4,259.20	Rpl DEF Pump 1501			03-340-000-0000-6562	741623			N
7633		29.16-	Rtn Seat Vave 1601			03-340-000-0000-6562	CM7198919P			N
7633		14.61 -	Return St Airbag Valve 1601			03-340-000-0000-6562	CM7199680P			N
7633		154.52	Air Tank Pts 1301			03-340-000-0000-6562	7198912P			N
7633		411.68	Muffler/Exh Pipes 0601			03-340-000-0000-6562	7198941P			N
7633		29.16	Seat Valve 1601			03-340-000-0000-6562	7198979P			N
7633		173.67	Radio Cable 1601			03-340-000-0000-6562	7199723P			N
7633		36.94	Seat Switch 1601			03-340-000-0000-6562	7199976P			N
7633		13.54	Exhaust Clamp 0601			03-340-000-0000-6562	7200127P			N
7633		99.46	Coolant Hose 0602			03-340-000-0000-6562	7199406P			N
7633		187.58	Coolanr Pipes/Ftngs 1301			03-340-000-0000-6562	7199407P			N
7633		156.76	Blower Motor 1701			03-340-000-0000-6562	7199480P			N
7633		91.12	Wiper Blades Stock			03-340-000-0000-6562	7198912P			N
7633		500.34	Coolant Hose 1201			03-340-000-0000-6562	7198912P			N
7633		179.95	Alternator 0602			03-340-000-0000-6562	7198912P			N
7633		95.92	Spring 0602			03-340-000-0000-6562	7199680P			N
7633		14.61	Seat Airbag Valve 1601			03-340-000-0000-6562	7199680P			N
7633		142.87	Fan Belt 1601			03-340-000-0000-6562	7199714P			N
7633		915.77	Air Tank/Hoses 1301			03-340-000-0000-6562	7198983P			N
7633		237.30	U-Joints 1201			03-340-000-0000-6562	7199235P			N
7633		103.95	Hanger Bearing 1201			03-340-000-0000-6562	7199355P			N
	Warrant # 466381	Total...	10,602.63							
9516	Nuvera (FKA NU-Telecom)	172.10	Goodhue Backup Phone 2/2023			01-209-000-0000-6201	1192564			N
9516		93.17	Tele CF			03-350-000-0000-6201	1182424			N
9516		90.90	DSL CF			03-350-000-0000-6209	1182424			N
	Warrant # 466382	Total...	356.17							
11013	Office Of MN.IT Services	142.32	EOC Phone Lines 11/2022			01-281-280-0000-6201	W22110436			N
11013		142.32	EOC Phone Lines 12/2022			01-281-280-0000-6201	W22120437			N

Goodhue County

WARRANT REGISTER Auditor Warrants



<u>Vendor #</u>	<u>Vendor Name</u>		<u>Amount</u>	<u>Description</u>	<u>Account Number</u>	<u>Invoice #</u>	<u>PO # Tx</u>
	<u>Warrant #</u>	<u>466383</u>	<u>Total...</u>	<u>OBO#</u>	<u>On-Behalf-of-Name</u>	<u>From Date</u>	<u>To Date</u>
			284.64				
44321	Olmsted County Public Health		766.10	Water Tests Q422	01-127-129-0000-6285	591	N
	Warrant #	466384	Total...				
			766.10				
13742	Premier Biotech Labs, LLC		44.90	Confirmation Testing 12/2022	01-091-132-0000-6405	L3341524	N
	Warrant #	466385	Total...				
			44.90				
14081	Quadient, Inc.		216.00	Meter Rent: JUS 3/1-5/31/23	01-001-000-0000-6345	59909545	N
	Warrant #	466386	Total...				
			216.00				
50500	Ramsey County Sheriff's Dept		90.00	Subpoena Svc: St v JGamy 1/6	01-091-000-0000-6277	202300210	N
	Warrant #	466387	Total...				
			90.00				
70	Rice County		70.00	Subpoena Svc: St v JGamy 1/5	01-091-000-0000-6277	202300025	N
	Warrant #	466388	Total...				
			70.00				
582	Rihm Kenworth		7.20	Filter for Stock	03-340-000-0000-6562	2126826AX4	N
582			35.64	Filter for Stock	03-340-000-0000-6562	2129496AX2	N
	Warrant #	466389	Total...				
			42.84				
12260	Ronco Engineering Sales Co, Inc		48.57	Hydr Fittings Stock	03-340-000-0000-6420	3310006	N
12260			128.64	Chains for Tandems	03-340-000-0000-6562	3310006	N
12260			42.02	3/4" Socket Extension	03-340-000-0000-6569	3310007	N
12260			166.95	Shop Tools	03-340-000-0000-6569	3311461	N
	Warrant #	466390	Total...				
			386.18				
1756	Roscoe Township		29,665.84	Town Rd Allotment	03-330-000-0000-6845	2023	N
	Warrant #	466391	Total...				
			29,665.84				
12619	Salamander Technologies LLC		750.00	2023 Level 1 Pkg Renewal	01-281-280-0000-6301	18323	N
	Warrant #	466392	Total...				
			750.00				
5041	Shred Right		17.73	Document Shredding 1/13	01-091-000-0000-6405	592743	N
	Warrant #	466393	Total...				
			17.73				
2234	Snap-On Industrial		129.30	Socket Set	03-340-000-0000-6569	ARV55938223	N

Goodhue County

WARRANT REGISTER Auditor Warrants

Approved 02/10/2023
Pay Date 02/10/2023



<u>Vendor #</u>	<u>Vendor Name</u>		<u>Amount</u>	<u>Description</u>	<u>Account Number</u>	<u>Invoice #</u>	<u>PO # Tx</u>
	<u>Warrant #</u>	<u>466394</u>	<u>Total...</u>	<u>OBO#</u>	<u>On-Behalf-of-Name</u>	<u>From Date</u>	<u>To Date</u>
			129.30				
8995	Soldo Consulting, P.C.		3,875.00	Investigation/Consult 1/2023	01-061-000-0000-6284		N
	Warrant #	466395	Total...				
			3,875.00				
6284	Steberg/Glen		550.00	Landfill Lease 1/2023	61-397-000-0000-6342	Feb 2023	N
6284			1,740.00	Landfill Equip Jan	61-397-000-0000-6343	Jan 2023	N
6284			2,736.00	Landfill Hrs Jan	61-397-000-0000-6349	Jan 2023	N
	Warrant #	466396	Total...				
			5,026.00				
1831	Streichers, Inc.		1,203.45	9MM Practice 1/27/23	01-201-000-0000-6416	I1613554	N
1831			90.00	Intl Uniform: Lemmerman 1/27	01-201-000-0000-6453	I1613626	N
	Warrant #	466397	Total...				
			1,293.45				
9826	Tactical Solutions		1,136.00	Callibrate Radars 11/23/22	01-201-000-0000-6304	9362	N
9826			72.00	Callibrate Radars 1/17/23	01-201-000-0000-6304	9362	N
	Warrant #	466398	Total...				
			1,208.00				
59303	The Sherwin-Williams Company		68.71	RW Salt Shed Paint	03-350-000-0000-6305	5659-9	N
	Warrant #	466399	Total...				
			68.71				
15236	The Third Place Rental		50.00	Board Workshop 1/17/23	01-005-000-0000-6332	00002	N
	Warrant #	466400	Total...				
			50.00				
14421	Toshiba Business Solutions USA		57.48	Hlth Unit Copier 2/23	01-207-000-0000-6302	5023787450	N
	Warrant #	466401	Total...				
			57.48				
2469	Toshiba Financial Services (L.A.)		197.91	Copier 2/2023	01-255-000-0000-6302	5023482383	N
2469			8.86	Copies 12/2022	01-255-000-0000-6302	5023482383	N
	Warrant #	466402	Total...				
			206.77				
3487	Towmaster Inc		358.39	Spinner 1201	03-340-000-0000-6562	456442	N
3487			241.60	Wing Camera 1201	03-340-000-0000-6562	456576	N
	Warrant #	466403	Total...				
			599.99				
13883	Turnkey Corrections		600.68	10% Inmate Calls 1/1-1/31/23	01-207-240-0000-6201	4221	N
13883			30.25	Indigent Supplies 1/1-1/31/23	01-207-240-0000-6465	4220	N

Goodhue County

WARRANT REGISTER Auditor Warrants

Approved 02/10/2023
Pay Date 02/10/2023



<u>Vendor #</u>	<u>Vendor Name</u>		<u>Amount</u>	<u>Description</u>	<u>Account Number</u>	<u>Invoice #</u>	<u>PO # Tx</u>
	<u>Warrant #</u>	<u>466404</u>	<u>Total...</u>	<u>OBO#</u>	<u>On-Behalf-of-Name</u>	<u>From Date</u>	<u>To Date</u>
	Warrant #	466404	Total...	630.93			
15905	University of Louisville		850.00	Death Invest/Kotajarvi 7/2023	01-201-000-0000-6357	SPI-924A14-01	N
	Warrant #	466405	Total...	850.00			
1878	Vasa Township		34,189.45	Town Rd Allotment	03-330-000-0000-6845	2023	N
	Warrant #	466406	Total...	34,189.45			
1919	Zumbrota Telephone Co		47.78	FAX 4046 ZTA	03-350-000-0000-6201	652291	N
1919			51.49	TELE 5671 ZTA	03-350-000-0000-6201	104516	N
1919			65.95	DSL 5671 ZTA	03-350-000-0000-6209	104516	N
	Warrant #	466407	Total...	165.22			
	Warrant Form	WFXX	Total...	219,698.71	161 Transactions		

Goodhue County

WARRANT REGISTER Auditor Warrants



<u>Vendor #</u>	<u>Vendor Name</u>	<u>Amount</u>	<u>Description</u>	<u>OBO#</u>	<u>Account Number</u>	<u>Invoice #</u>	<u>PO # Tx</u>
				<u>On-Behalf-of-Name</u>		<u>From Date</u>	<u>To Date</u>
2371	Anderson Rock & Lime Inc	79.72	De-icing rock 1		03-310-000-0000-6502	48172	N
2371		99.04	De-icing rock 17		03-310-000-0000-6502	48172	N
2371		79.78	De-icing rock 47		03-310-000-0000-6502	48172	N
2371		192.52	De-icing rock 1		03-310-000-0000-6502	48204	N
2371		170.28	De-icing rock 17		03-310-000-0000-6502	48204	N
2371		97.30	De-icing rock 54		03-310-000-0000-6502	48204	N
2371		44.34	De-icing rock 49		03-310-000-0000-6502	48204	N
2371		44.27	De-icing rock 57		03-310-000-0000-6502	48204	N
2371		55.60	De-icing rock 17		03-310-000-0000-6502	48238	N
2371		92.10	De-icing rock 57		03-310-000-0000-6502	48238	N
2371		53.84	De-icing rock 1		03-310-000-0000-6502	48238	N
2371		96.62	De-icing rock 49		03-310-000-0000-6502	48238	N
	Warrant # 38967	Total...	1,105.41				
1085	Belle Creek Township	25,209.48	Town Rd Allotment		03-330-000-0000-6845	2023	N
	Warrant # 38968	Total...	25,209.48				
1088	Belvidere Township	23,045.36	Town Rd Allotment		03-330-000-0000-6845	2023	N
	Warrant # 38969	Total...	23,045.36				
1137	Cannon Falls City	326.04	TZD Enf. Grant Q1/FY2023		01-201-000-0000-6897	10/22-12/22	N
	Warrant # 38970	Total...	326.04				
1164	Cherry Grove Township	22,876.73	Town Rd Allotment		03-330-000-0000-6845	2023	N
	Warrant # 38971	Total...	22,876.73				
1289	Featherstone Township	26,664.39	Town Rd Allotment		03-330-000-0000-6845	2023	N
	Warrant # 38972	Total...	26,664.39				
1296	Florence Township	43,542.74	Town Rd Allotment		03-330-000-0000-6845	2023	N
	Warrant # 38973	Total...	43,542.74				
15779	Flueger Contracting	870.00	Plow Br 25501 1/26, 1/27		03-310-000-0000-6343	2053	N
	Warrant # 38974	Total...	870.00				

Goodhue County

WARRANT REGISTER Auditor Warrants



<u>Vendor #</u>	<u>Vendor Name</u>	<u>Amount</u>	<u>Description</u>	<u>Account Number</u>	<u>Invoice #</u>	<u>PO # Tx</u>
		<u>OBO#</u>	<u>On-Behalf-of-Name</u>		<u>From Date</u>	<u>To Date</u>
2618	Gilson Company, Inc.	253.65	Sieves Half Ht #40,50,80	03-320-000-0000-6501	1429135	N
2618		309.66	Sieves Ful Ht #100,200	03-320-000-0000-6501	1429135	N
	Warrant #	38975	Total...	563.31		
1326	Goodhue City	130.89	TZD Enf. Grant Q1/FY2023	01-201-000-0000-6897	10-12/22	N
	Warrant #	38976	Total...	130.89		
11612	Goodhue County SWCD	5,096.55	ARPA Reimb for iPads	01-002-000-0000-6825	2023-2	N
	Warrant #	38977	Total...	5,096.55		
1356	Goodhue Township	26,949.53	Town Rd Allotment	03-330-000-0000-6845	2023	N
	Warrant #	38978	Total...	26,949.53		
22150	Grimsrud Publishing	56.27	LOST Public Hearig	03-330-000-0000-6241	11284	N
	Warrant #	38979	Total...	56.27		
1386	Hay Creek Township	29,446.84	Town Rd Allotment	03-330-000-0000-6845	2023	N
	Warrant #	38980	Total...	29,446.84		
1402	Holden Township	20,916.12	Town Rd Allotment	03-330-000-0000-6845	2023	N
	Warrant #	38981	Total...	20,916.12		
3972	Innovative Office Solutions, LLC	135.83	Office Supplies 1/13/23	01-091-000-0000-6405	IN4064180	N
3972		160.35	Office Supplies 1/5/23	01-255-000-0000-6405	IN4053763	N
	Warrant #	38982	Total...	296.18		
785	Interstate Building Supply	79.00	Plywod CF Salt Shed Rpr	03-350-000-0000-6305	819003	N
	Warrant #	38983	Total...	79.00		
7354	Intradyn	1,625.00	Email Archiver 3/23-3/24	01-063-000-0000-6301	7196	N
	Warrant #	38984	Total...	1,625.00		
13230	Johnson Law RW, LLC	2,363.90	Prof Svc 1/2023	01-011-000-0000-6271		N
13230		600.00	Prof Svc SSeeman 1-2/23	01-011-000-0000-6271	25-PR-22-2620	N
	Warrant #	38985	Total...	2,963.90		
1454	Kenyon City	176.85	TZD Enf. Grant Q1/FY2023	01-201-000-0000-6897	10-12/22	N

Goodhue County

WARRANT REGISTER Auditor Warrants



<u>Vendor #</u>	<u>Vendor Name</u>		<u>Amount</u>	<u>Description</u>	<u>Account Number</u>	<u>Invoice #</u>	<u>PO # Tx</u>
	<u>Warrant #</u>	<u>Total...</u>		<u>OBO#</u>	<u>On-Behalf-of-Name</u>	<u>From Date</u>	<u>To Date</u>
	Warrant #	38986	Total...	176.85			
1462	Kenyon Township		22,663.67	Town Rd Allotment	03-330-000-0000-6845	2023	N
	Warrant #	38987	Total...	22,663.67			
21997	Lake City Graphic		75.75	LOST Public Hearing	03-330-000-0000-6241	54480	N
21997			48.00	Annual Subscription	03-330-000-0000-6244	2023 Subscrp	N
	Warrant #	38988	Total...	123.75			
1514	Leon Township		29,026.88	Town Rd Allotment	03-330-000-0000-6845	2023	N
	Warrant #	38989	Total...	29,026.88			
44	Marco Technologies LLC		632.76	Printer Support 2/5-3/4/23	01-063-000-0000-6302	INV10850036	N
	Warrant #	38990	Total...	632.76			
824	Minneola Township		24,989.32	Town Rd Allotment	03-330-000-0000-6845	2023	N
	Warrant #	38991	Total...	24,989.32			
15441	Mississippi Welders Supply Co Inc		189.70	Chop Saw Blades	03-340-000-0000-6570	3957758	N
	Warrant #	38992	Total...	189.70			
15062	O'Rourke Media Group-MN LLC		55.09	2023 Spec Gen Samp Ballot	01-071-000-0000-6242	347440	N
15062			20.44	PAC Public Hearing 2/13/23	01-127-128-0000-6242	347438	N
15062			10.99	Summary of Ordinance 2/4/23	01-127-128-0000-6242	347439	N
15062			29.25	LOST Public Hr RE	03-330-000-0000-6241	347172	N
15062			79.73	LOST Public Hr CFB	03-330-000-0000-6241	347172	N
	Warrant #	38993	Total...	195.50			
1702	Pine Island Township		22,243.74	Town Rd Allotment	03-330-000-0000-6845	2023	N
	Warrant #	38994	Total...	22,243.74			
50705	Red Wing Ace Hardware		59.90	Sign Shop Shelving	03-310-000-0000-6504	220134/1	N
50705			215.94	Mailboxes for Stock	03-310-000-0000-6508	220001/1	N
50705			95.92	CF Salt Shed Rpr Mtls	03-350-000-0000-6305	219966/1	N
50705			40.47	RW Salt Shed Rpr Mtls	03-350-000-0000-6305	220299/1	N
	Warrant #	38995	Total...	412.23			

Goodhue County

WARRANT REGISTER Auditor Warrants



<u>Vendor #</u>	<u>Vendor Name</u>	<u>Amount</u>	<u>Description</u>	<u>Account Number</u>	<u>Invoice #</u>	<u>PO # Tx</u>	
			<u>OBO#</u>	<u>On-Behalf-of-Name</u>	<u>From Date</u>	<u>To Date</u>	
1727	Red Wing City-Finance	45.61		Kyn Garb Disp-Ditches	03-310-000-0000-6839	0107404	N
1727		45.61		CF Gab Disp-Ditches	03-310-000-0000-6839	0107404	N
1727		26.00		RW Salt Shed Disp	03-350-000-0000-6305	0107404	N
	Warrant #	38996	Total...	117.22			
2084	ROCHESTER SAND & GRAVEL	395,498.73		609-037 2022 Paving Final	03-320-000-0000-6320	FINAL	N
	Warrant #	38997	Total...	395,498.73			
10907	RTG Consulting Inc.	437.50		Database Supp:Well&Sep 1/26	01-101-103-0000-6284	1301	N
10907		281.25		DatabaseSupp:Bldg Permits 1/26	01-101-103-0000-6284	1301	N
	Warrant #	38998	Total...	718.75			
5820	SRF Consulting Group Inc	2,559.00		598-022 CR 57 Const Insp Rpl B	03-320-000-0000-6287	16009.00-5	N
	Warrant #	38999	Total...	2,559.00			
1809	Stanton Township	27,576.32		Town Rd Allotment	03-330-000-0000-6845	2023	N
	Warrant #	39000	Total...	27,576.32			
13769	Strauss/Molly	82.53		Bldg Code Inst Mileage 1/23	01-127-127-0000-6331		N
	Warrant #	39001	Total...	82.53			
11982	Summit Food Service LLC	448.00		Inmate Laundry 1/7-1/13/23	01-207-000-0000-6366	INV2000163567	N
11982		163.81		Can Opener 1/27/23	01-207-000-0000-6420	INV2000163566	N
11982		5,714.80		Inmate Meals 1/7-1/13/23	01-207-000-0000-6463	INV2000163565	N
	Warrant #	39002	Total...	6,326.61			
1903	Thomson Reuters - West	806.40		(2) MN Criminal Law Sets 1/19	01-091-000-0000-6452	6152567000	N
	Warrant #	39003	Total...	806.40			
1884	Wacouta Township	16,214.56		Town Rd Allotment	03-330-000-0000-6845	2023	N
	Warrant #	39004	Total...	16,214.56			
1893	Wanamingo Township	24,161.66		Town Rd Allotment	03-330-000-0000-6845	2023	N
	Warrant #	39005	Total...	24,161.66			
1895	Warsaw Township	30,631.42		Town Rd Allotment	03-330-000-0000-6845	2023	N
	Warrant #	39006	Total...	30,631.42			

Goodhue County

WARRANT REGISTER Auditor Warrants



<u>Vendor #</u>	<u>Vendor Name</u>	<u>Amount</u>	<u>Description</u>	<u>OBO#</u>	<u>On-Behalf-of-Name</u>	<u>Account Number</u>	<u>Invoice #</u>	<u>PO # Tx</u>
							<u>From Date</u>	<u>To Date</u>
1900	Welch Township	28,535.58	Town Rd Allotment			03-330-000-0000-6845	2023	N
	Warrant #	39007	Total...					
		28,535.58						
1917	Zumbrota City	1,099.42	TZD Enf. Grant Q1/FY23			01-201-000-0000-6897	10-12/22	N
	Warrant #	39008	Total...					
		1,099.42						
1920	Zumbrota Township	26,442.77	Town Rd Allotment			03-330-000-0000-6845	2023	N
	Warrant #	39009	Total...					
		26,442.77						
	Warrant Form	WFXX-ACH	Total...			893,189.11		70 Transactions
	Final Total...		1,112,887.82					231 Transactions

I hereby certify that the above amounts have been approved and allowed by the county welfare board for payment to the claimant as in each instance stated, that said county welfare board authorizes and instructs the county auditor and county treasurer of said county to pay the same.

Signed _____
Director

lbrodie
02/10/2023

10:35:36AM

Warrant Form **WFXX-ACH**
Auditor's Warrants

Goodhue County

WARRANT REGISTER Auditor Warrants

Approved 02/10/2023
Pay Date 02/10/2023



<u>WARRANT RUN</u> <u>INFORMATION</u>	<u>WARRANT</u> <u>FORM</u>	<u>STARTING</u> <u>WARRANT NO.</u>	<u>ENDING</u> <u>WARRANT NO.</u>	<u>DATE OF</u> <u>PAYMENT</u>	<u>DATE OF</u> <u>APPROVAL</u>	<u>PPD</u> <u>COUNT</u>	<u>AMOUNT</u>	<u>CTX</u> <u>COUNT</u>	<u>AMOUNT</u>
67	219,698.71	WFXX	466341	466407	02/10/2023	02/10/2023			
43	893,189.11	WFXX-ACH	38967	39009	02/10/2023	02/10/2023	2	952.53	41 892,236.58
	1,112,887.82	TOTAL							

Ibrodie
02/10/2023

10:35:36AM

Warrant Form **WFXX-ACH**
Auditor's Warrants

Goodhue County

WARRANT REGISTER Auditor Warrants

Approved 02/10/2023
Pay Date 02/10/2023



RECAP BY FUND

<u>FUND</u>	<u>AMOUNT</u>	<u>NAME</u>	<u>ACH AMOUNT</u>	<u>NON-ACH AMOUNT</u>
1	43,992.20	County General Revenue	20,368.40	23,623.80
3	1,006,555.38	County Road and Bridge	872,820.71	133,734.67
15	5,224.36	County Ditch 1	-	5,224.36
34	50,546.55	Capital Plan	-	50,546.55
61	6,335.01	Waste Management Facilities	-	6,335.01
81	234.32	Settlement Fund	-	234.32
	1,112,887.82	TOTAL	893,189.11	219,698.71
			TOTAL ACH	TOTAL NON-ACH

Goodhue County

WARRANT REGISTER



Manual Warrants

<u>Warr #</u>	<u>Vendor #</u>	<u>Vendor Name</u>	<u>Amount</u>	<u>Description</u>	<u>Account Number</u>	<u>Invoice #</u>	<u>PO #</u>
				<u>OBO#</u>	<u>On-Behalf-of-Name</u>	<u>From Date</u>	<u>To Date</u>
12445	1820	State Of Minnesota-Sales & Use Tax					
			0.21	Receipt Nbr 10623 01/06/2023	01-105-000-0000-5859		0
			0.21	Receipt Nbr 12023 01/20/2023	01-105-000-0000-5859		0
			1.29	Receipt Nbr 464595 01/26/2023	01-207-240-0000-5859		0
			4.46	Receipt Nbr 464372 01/13/2023	01-601-000-0000-5859		0
			4.46	Receipt Nbr 464591 01/26/2023	01-601-000-0000-5859		0
			56.24	Receipt Nbr 464129 01/03/2023	03-310-000-0000-5934		0
			9.13	Warr Nbr 465996 01/20/2023	61-398-000-0000-6411		0
			32.00	Warr Nbr 465852 01/06/2023	61-398-192-0000-6562		0
			0.60	Sales Tax Rounding Adj 1/2023	01-001-000-0000-6850		0
			15.60	S/W Asmt 1/2023	61-000-000-0000-2222		0
			159.80	S/W Mgmt 1/2023	61-000-000-0000-2223		0
Warrant #	12445	Total	284.00	Date 2/17/2023			
		Final Total...	284.00	11	Transactions		

Goodhue County



Warr # Vendor #

RECAP BY FUND

<u>FUND</u>	<u>AMOUNT</u>	<u>NAME</u>
1	11.23	County General Revenue
3	56.24	County Road and Bridge
61	216.53	Waste Management Facilities
	284.00	TOTAL

Goodhue County

WARRANT REGISTER



Manual Warrants

<u>Warr #</u>	<u>Vendor #</u>	<u>Vendor Name</u>	<u>Amount</u>	<u>Description</u>	<u>Account Number</u>	<u>Invoice #</u>	<u>PO #</u>
				<u>OBO#</u>	<u>On-Behalf-of-Name</u>	<u>From Date</u>	<u>To Date</u>
12446	3796	Department Of Revenue					
			49,164.27	St Share-Deed Tax 1/2023	72-850-000-0000-2310		0
			33,025.62	St Share-Mtg Tax 1/2023	72-850-000-0000-2311		0
	Warrant #	12446	Total	82,189.89	Date 2/17/2023		
	Final Total...		82,189.89	2	Transactions		

Goodhue County



Warr # Vendor #

RECAP BY FUND

FUND
72

AMOUNT
82,189.89
82,189.89

TOTAL

NAME

Other Agency Funds