



5 Year Road & Bridge Program

Goodhue County Public Works



co.goodhue.mn.us

To Effectively Promote the Safety, Health and Well-Being of Our Residents



@GoodhueCountyMN

Agenda

- Permit Requirements & Payment
- County Project Specifications
- County Construction Projects
 - MnDOT Projects with County Participation
- Township Culvert/Bridge Replacement Projects



Permit Requirements & Payment

- Annual registration is required for both the utility company/property owner and the contractor performing the work (if they are different) once per year (\$40.00/year).
- Separate fee for each permit required for utility operations within the County (\$120.00/permit).
- Fees need to accompany the permit at the time of submission (cash, check, or online credit card payment).
 - **WE WILL NOT PROCESS YOUR PERMIT UNTIL PAYMENT IS RECEIVED!!**
- Current certificate of insurance needs to accompany the permit application or be on file.
- Annual registration, permit application, and permit list are available online at: <https://www.co.goodhue.mn.us/786/Permits>



County Project Specifications

- All utilities that relate to these Projects are classified as "Level D," unless the Plans specifically state otherwise. This utility quality level was determined according to the guidelines of CI/ASCE 38-02, entitled "Standard Guidelines for the Collection and depiction of existing subsurface utility data."
 - Quality level D: the least accurate level, denotes location data derived from existing (unverified) records or from oral recollections given to the County.
 - The County shall show the approximate horizontal position of utilities on the plans as needed.
 - It is the responsibility of the Utilities to accurately locate the existing utilities and provide for the relocation of the utilities as needed.
 - It is the responsibility of the Contractor to verify utility locations and work around utilities in a safe manner.
- It is the intention of the County that the Contractor and Utility Owners work together towards the timely completion of these projects. It may be necessary for the Contractor and Utility Owners to alter their schedules accordingly to meet these goals.
- The best interests of the County shall be maintained at all times during construction.



2024-2028 Proposed Road & Bridge Program

YEAR	ROAD #	TYPE OF PROJECT	TERMINI	LENGTH MILES
2024	CSAH 1	100 TH AVE GRADING / CONCRETE PAVING	CSAH 9 – CSAH 1	1.8
	CSAH 8	RECLAIM / GRADING / BITUMINOUS PAVING	CSAH 1 – TH 57	4.4
	CSAH 21	TRAIL RECLAIM / BITUMINOUS PAVING	EAGLE RIDGE DR – CIRCLE S ROAD	4.7
	CSAH 28	RECLAIM / BITUMINOUS PAVING	CSAH 2 – END OF ROAD	1.8
	CSAH 63	MILL & OVERLAY	TH 57 – TH 57	0.3
	CR 45	REPLACE BRIDGE 25502	0.1 MILES EAST OF CSAH 2	0.1
	*CSAH 11	CULVERT LINING	WABASHA COUNTY LINE TO 1.3 MI SOUTH	1.3
	*CSAH 9	ROUNDAABOUT	CSAH 9 & TH 58	
2025	CSAH 2	GRADING	CSAH 5 – TH 61	4.8
	*CSAH 12	MUNICIPAL GRADING	IN KENYON, EAST SIDE	0.5
	CSAH 8	REPLACE BRIDGE 25516	0.3 MILES NORTH OF CSAH 9	0.1
	CSAH 7	REPLACE BRIDGE 25530	2.8 MILES NORTH OF TH 19	0.1
2026	CSAH 1	INTERSECTION PROJECT	CSAH 1 & CSAH 6	0.1
	CSAH 2	CONCRETE PAVING	CSAH 5 – TH 61	4.8
	CSAH 11	GRADING	CR 55 – EAST COUNTY LINE	5.2
	CSAH 7	REPLACE BRIDGE L0415	2.3 MILES SOUTH OF TH 61	0.1
	CSAH 7	REPLACE BRIDGE L0416	2.4 MILES SOUTH OF TH 61	0.1

* COUNTY PARTICIPATION LIMITED TO FINANCIAL CONTRIBUTION

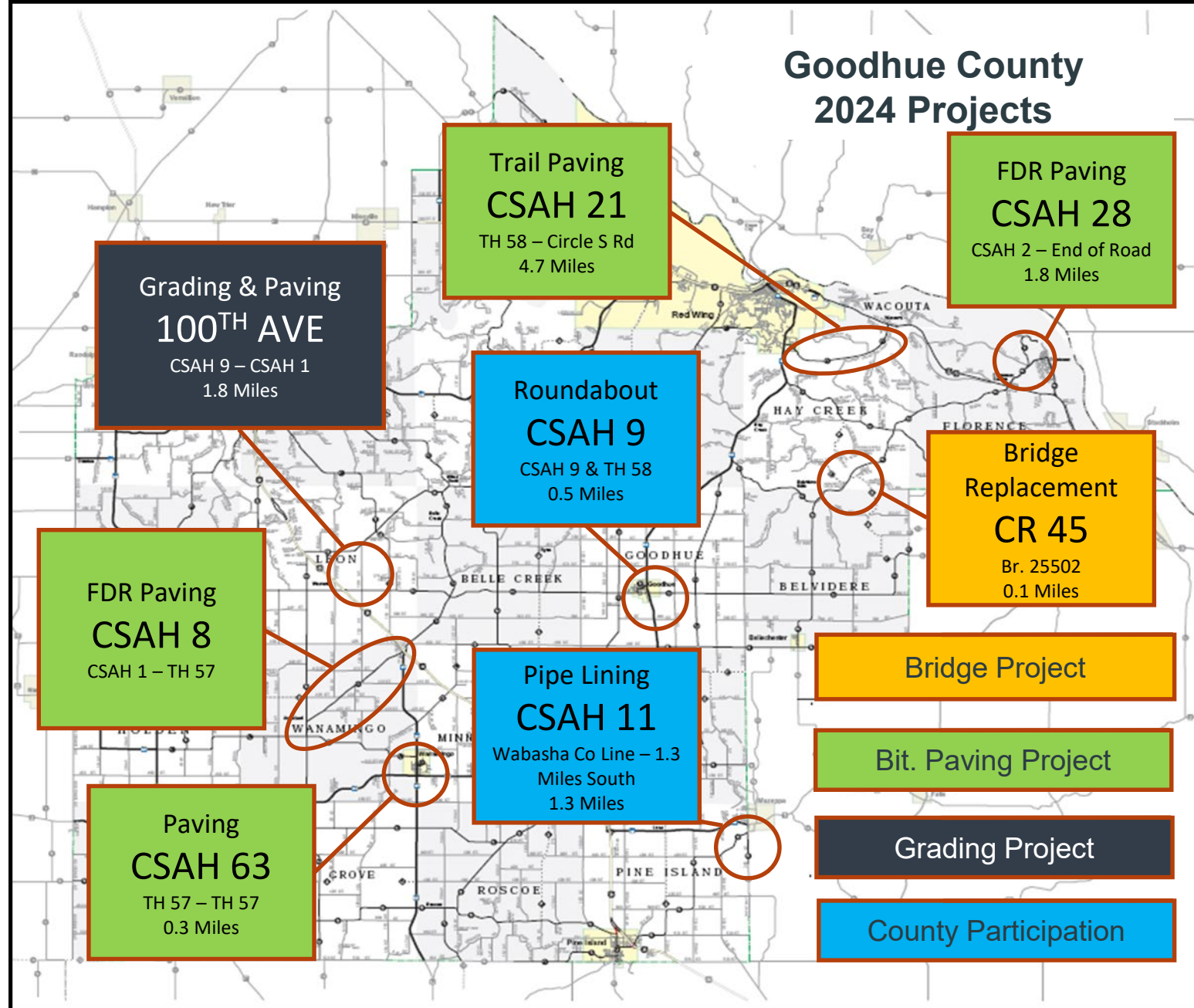


2024-2028 Proposed Road & Bridge Program Cont.

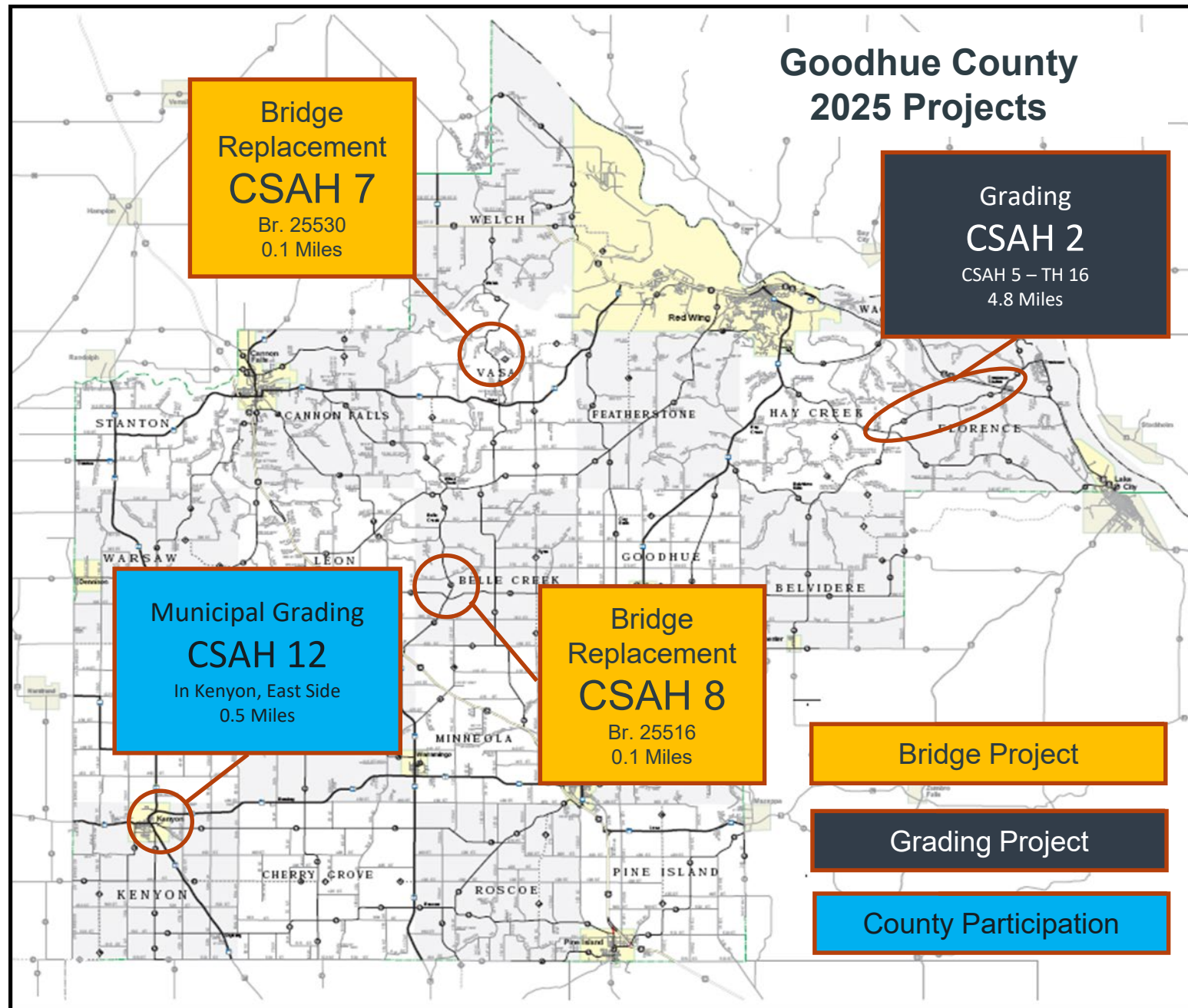
YEAR	ROAD #	TYPE OF PROJECT	TERMINI	LENGTH MILES
2027	CSAH 1	GRADING / PAVING	CSAH 1 – 2500' EAST OF CSAH 25	1.0
	CSAH 1	CONCRETE PAVING	CR 53 – BENCH STREET	5.0
	CSAH 1	INTERSECTION PROJECT	CSAH 1 & CSAH 66	0.1
	CSAH 11	INITIAL SURFACING	CR 55 – EAST COUNTY LINE	5.2
	CSAH 12	REPLACE BRIDGE L0740	0.3 MILES WEST OF CSAH 1	0.1
	CR 43	REPLACE BRIDGE 25573	2.2 MILES NORTH OF CSAH 11	0.1
	CR 44	REPLACE BRIDGE L0519	0.8 MILES WEST OF CSAH 14	0.1
2028	CSAH 11	GRADING	CR 27 TO PINE ISLAND	6.0
	CSAH 62	MUNICIPAL GRADING	SOUTH MAIN STREET IN PINE ISLAND	0.2
	CR 56	REPLACE BRIDGE L0544	0.9 MILES SOUTH OF CSAH 1	0.1



Goodhue County 2024 Projects



Goodhue County 2025 Projects



Goodhue County 2026 Projects

Bridge
Replacements
CSAH 7
Br. L0415 & L0416
0.1 Miles

Concrete Paving
CSAH 2
CSAH 5 – TH 16
4.8 Miles

Grading
CSAH 11
CR 55 – East County Line
5.2 Miles

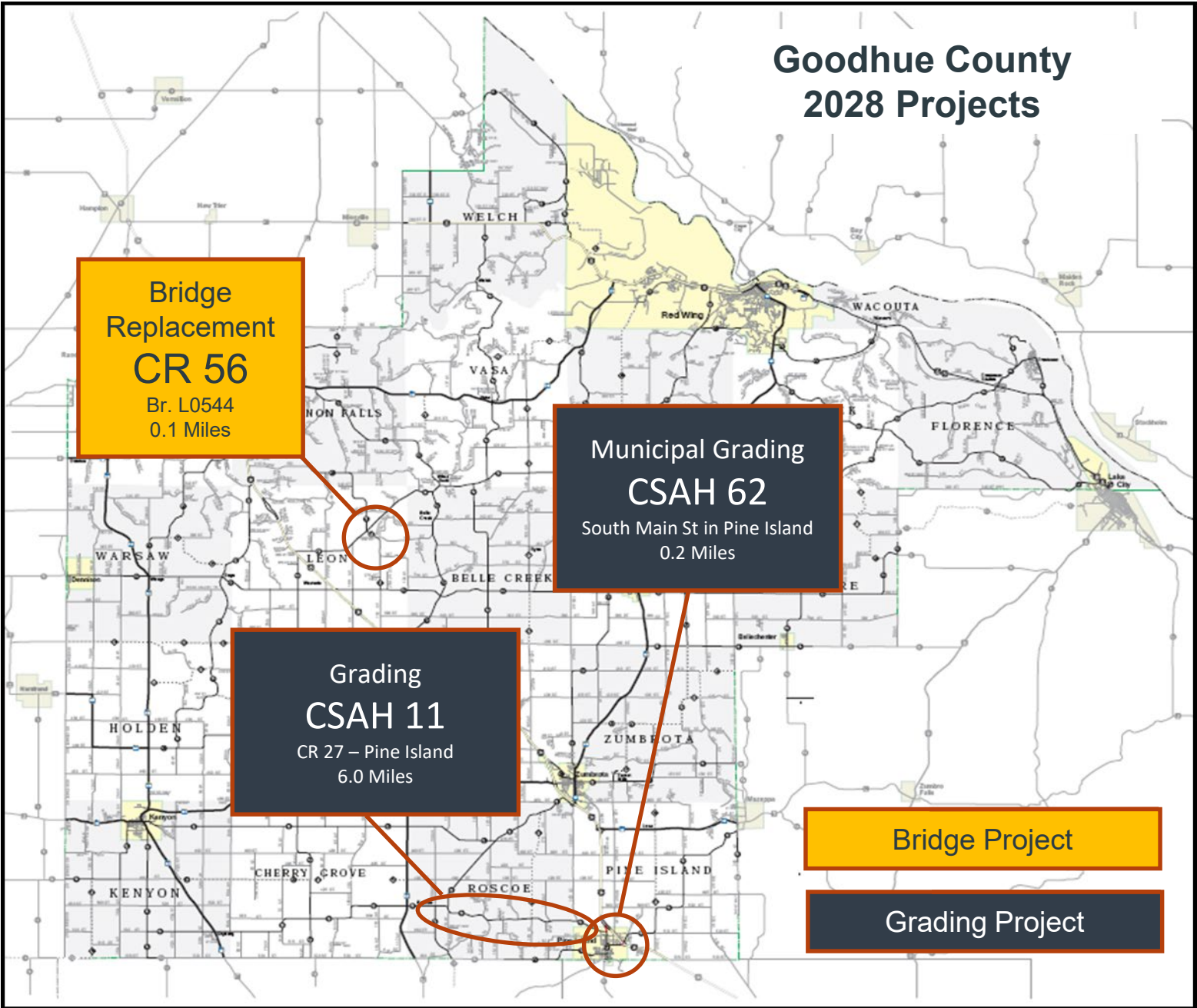
Bridge Project

Grading Project

Concrete Paving



Goodhue County 2028 Projects



TOWNSHIP BRIDGE PROJECTS



THESE PROJECTS ARE SUBJECT TO AVAILABLE FUNDING



co.goodhue.mn.us

To Effectively Promote the Safety, Health and Well-Being of Our Residents



[@GoodhueCountyMN](https://www.instagram.com/GoodhueCountyMN)

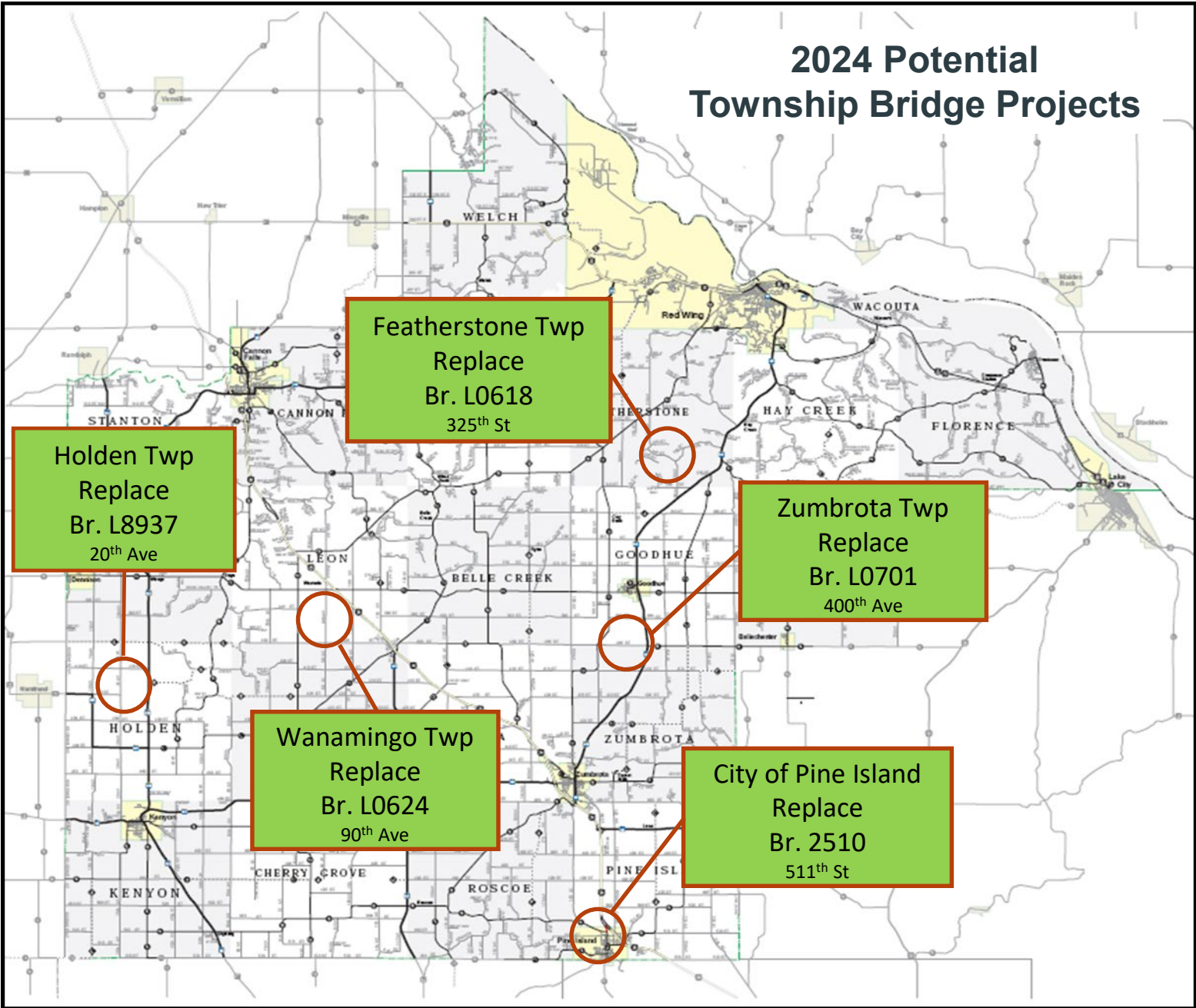
2024-2028 Township Bridge Program

YEAR	BRIDGE NO.	ROAD AUTHORITY	ROAD NAME/NUMBER
2024	L2510	CITY OF PINE ISLAND	511 TH ST
	L8937	HOLDEN TWP	20 TH AVE
	L0618	FEATHERSTONE TWP	325 TH ST
	L0701	ZUMBROTA TWP	400 TH AVE
	L0624	WANAMINGO TWP	90 TH AVE
2025	L0549	WELCH TWP	WELCH TRAIL
	L0574	FLORENCE TWP	HILL AVE
	R0901	KENYON TWP	GOODHUE AVE
2026	L0679	GOODHUE TWP	370 TH ST
	L0740	PINE ISLAND TWP	195 TH AVE
	L0612	VASA TWP	325 TH ST
2027	97629	ZUMBROTA TWP	460 TH ST
	L6837	HOLDEN TWP	430 TH ST
2028	25J07	BELLE CREEK TWP	360 TH ST
	6169	FEATHERSTONE TWP	320 TH ST
	L9646	WARSAW TWP	GOODHUE AVE
	L0693	CITY OF GOODHUE	BROADWAY ST

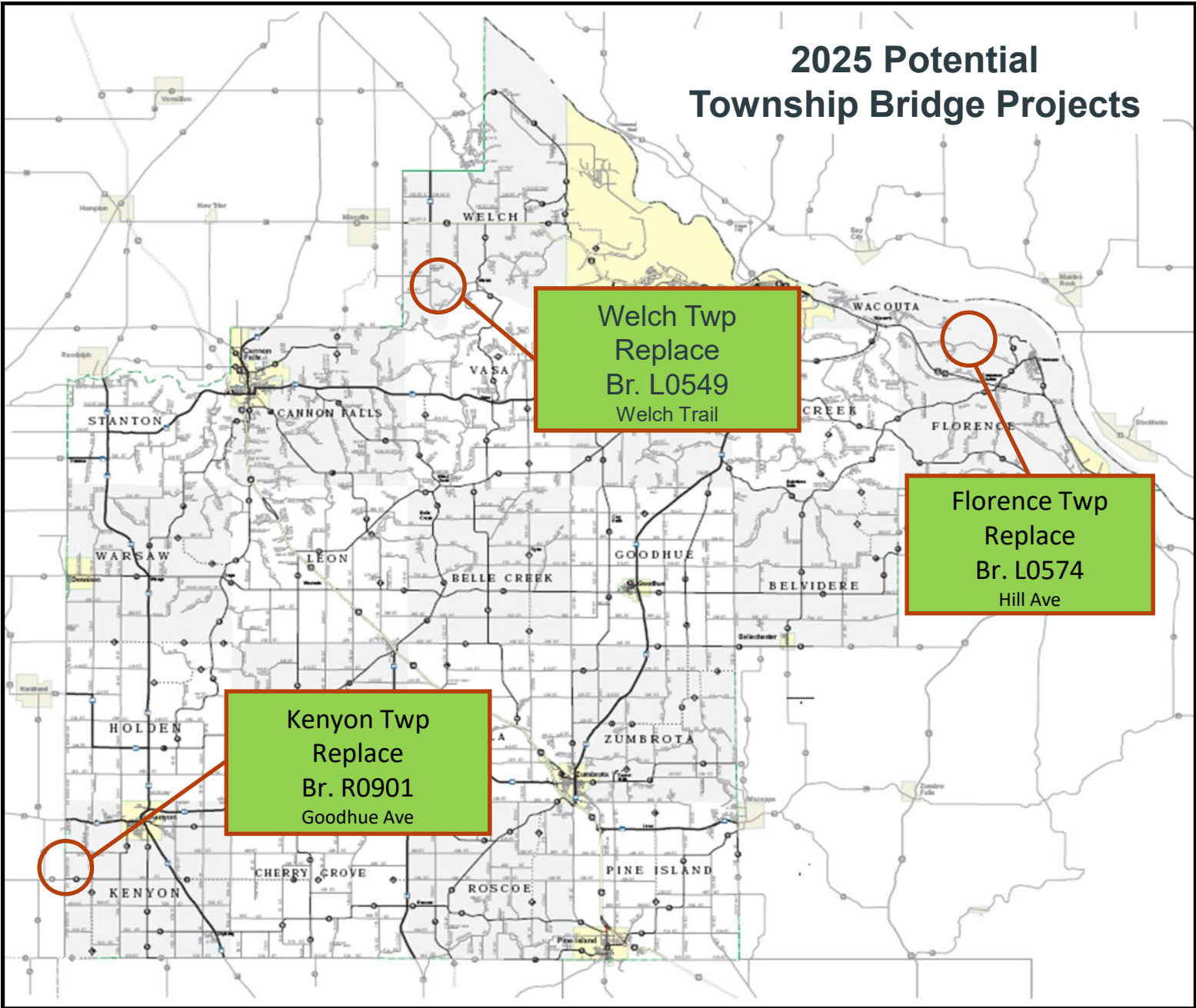
Bridges highlighted in yellow require an executed township bridge agreement between the County and the Township. GCPW is currently working on agreements for 2026.



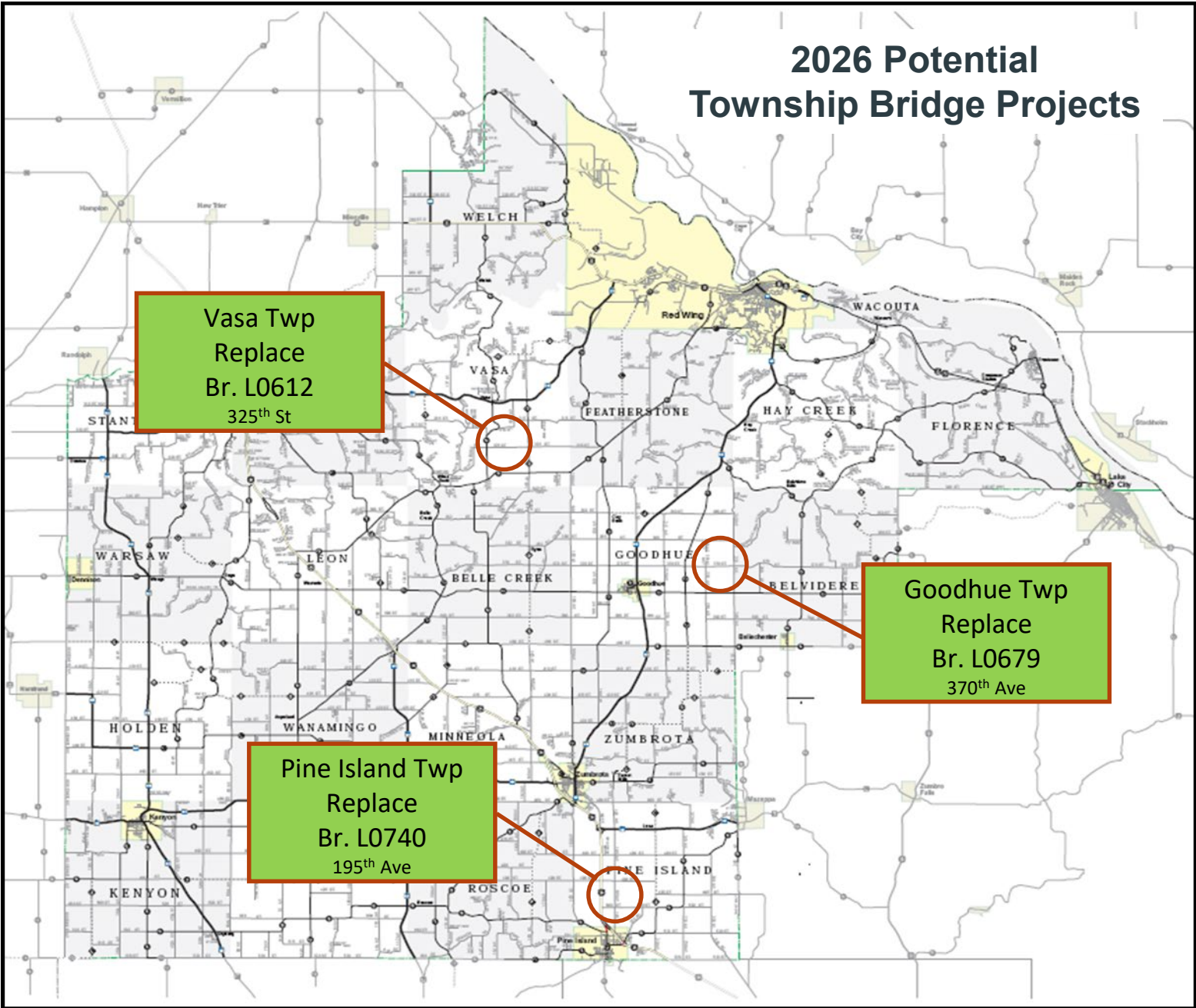
2024 Potential Township Bridge Projects



2025 Potential Township Bridge Projects



2026 Potential Township Bridge Projects



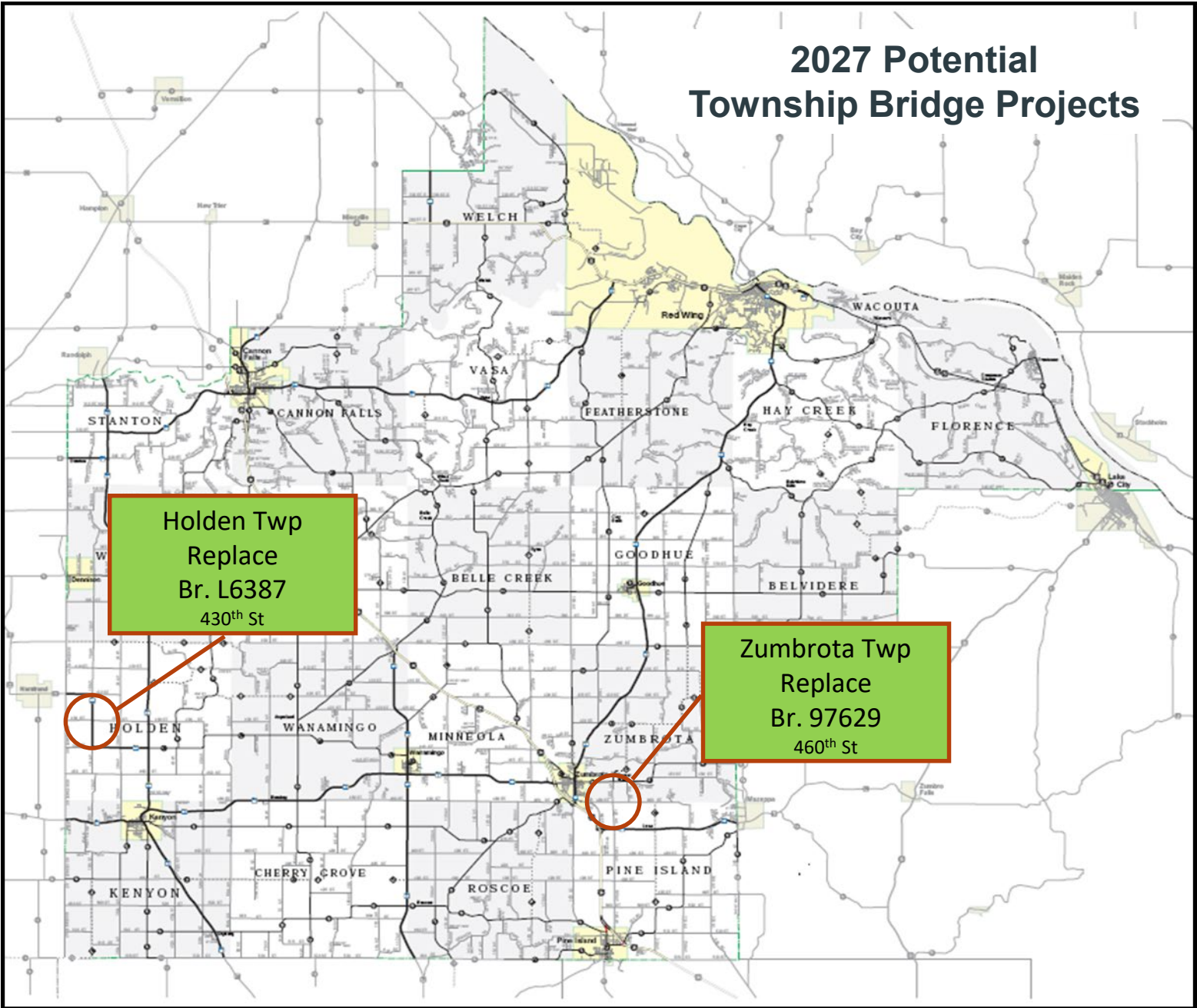
Vasa Twp
Replace
Br. L0612
325th St

Goodhue Twp
Replace
Br. L0679
370th Ave

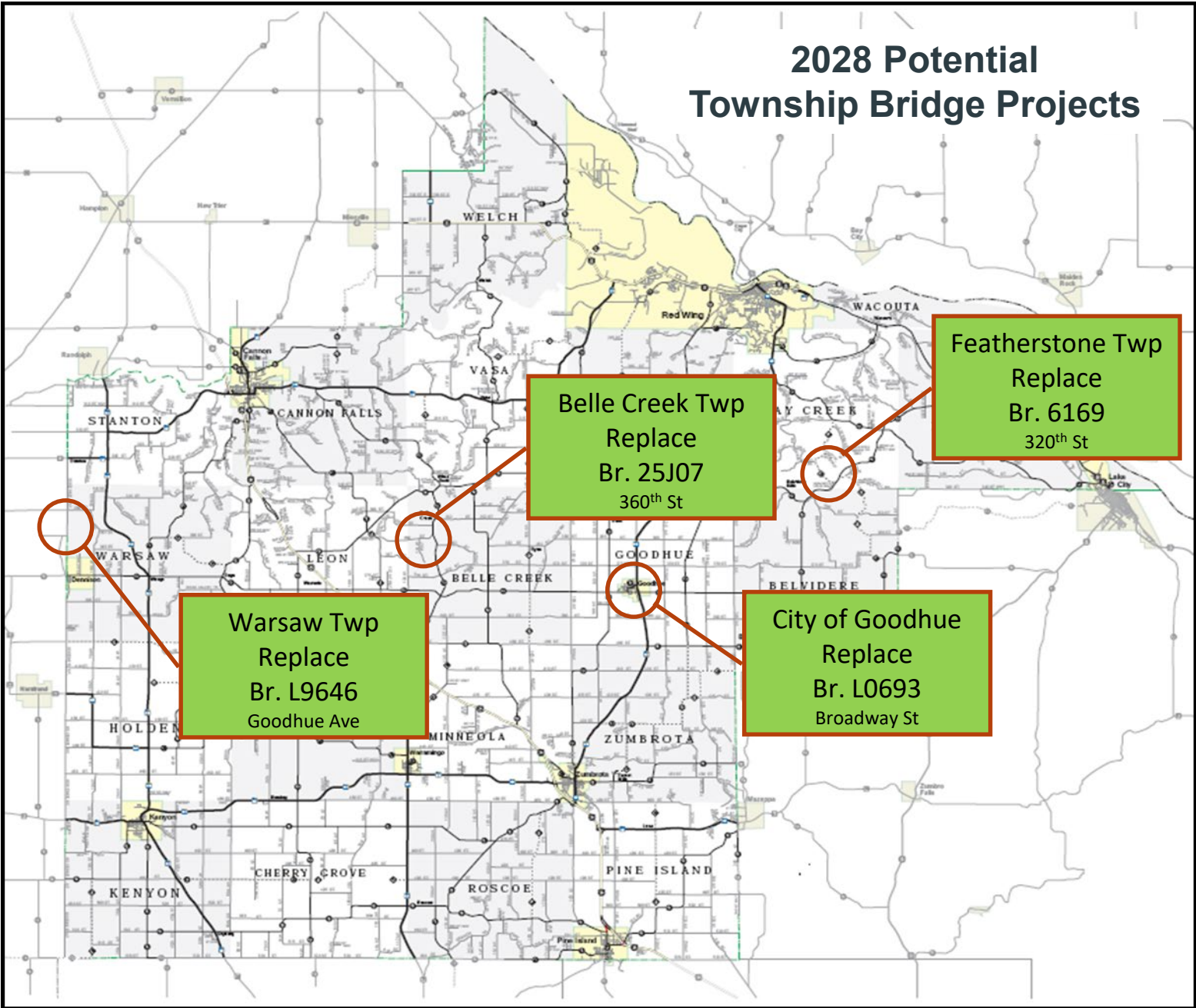
Pine Island Twp
Replace
Br. L0740
195th Ave



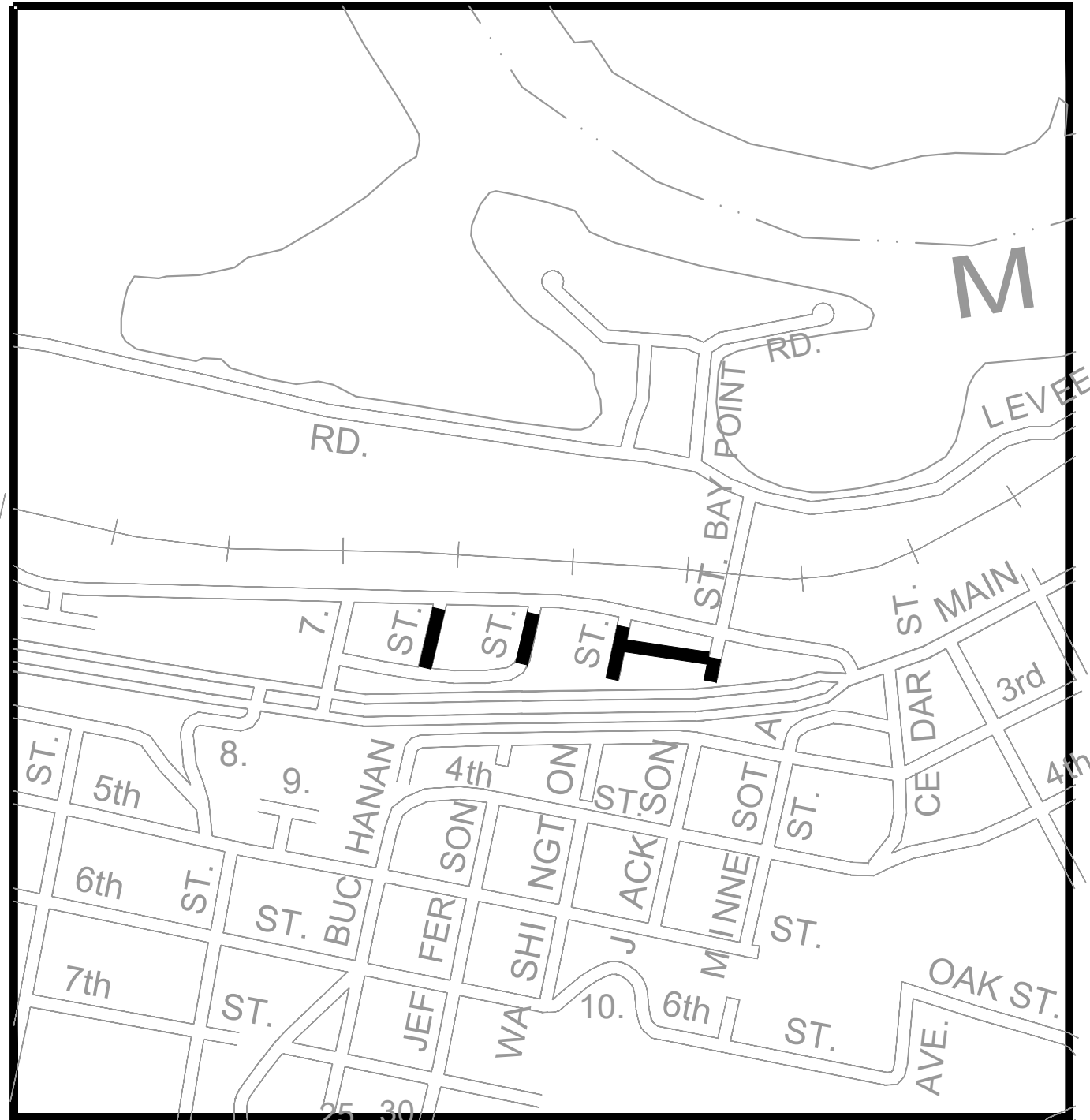
2027 Potential Township Bridge Projects



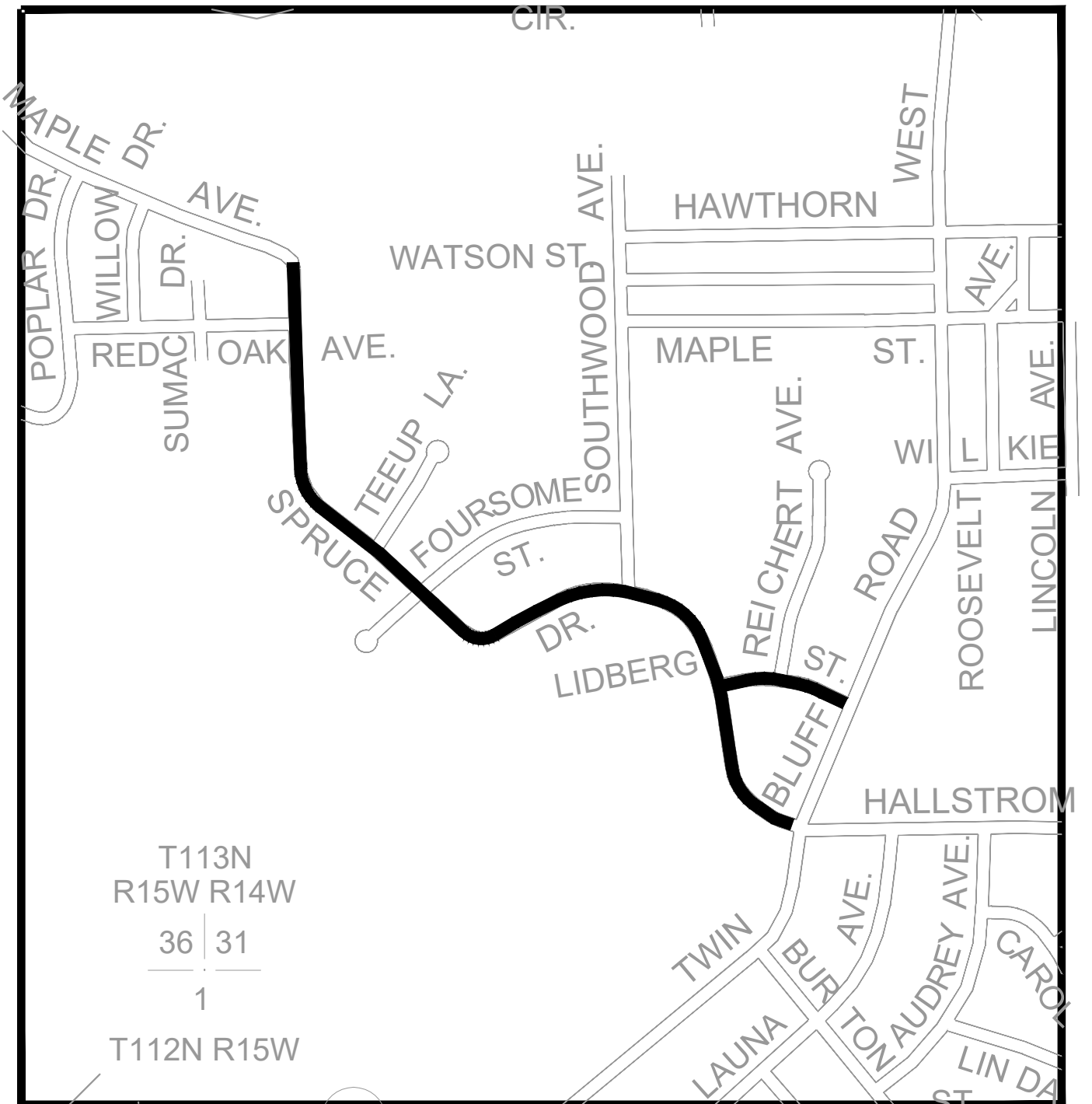
2028 Potential Township Bridge Projects



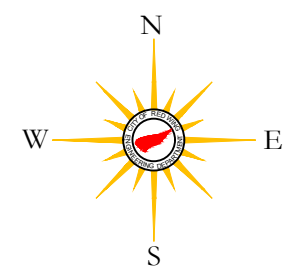
2024 BITUMINOUS MILL & OVERLAY



INSET "A"




INSET "B"



6 YEAR STREET RECONSTRUCTION PLAN 2024-2029



INSET "A"

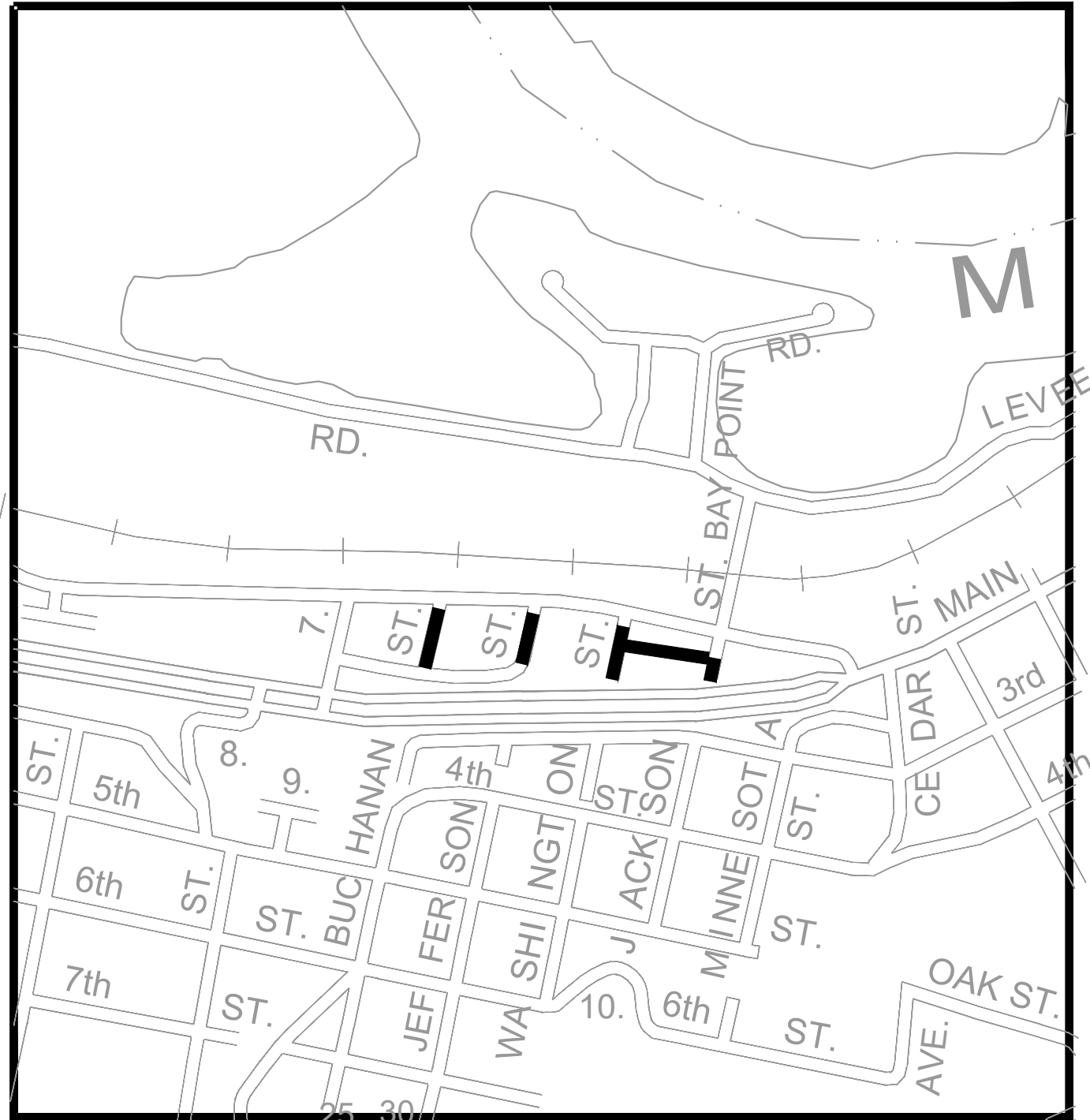


Legend

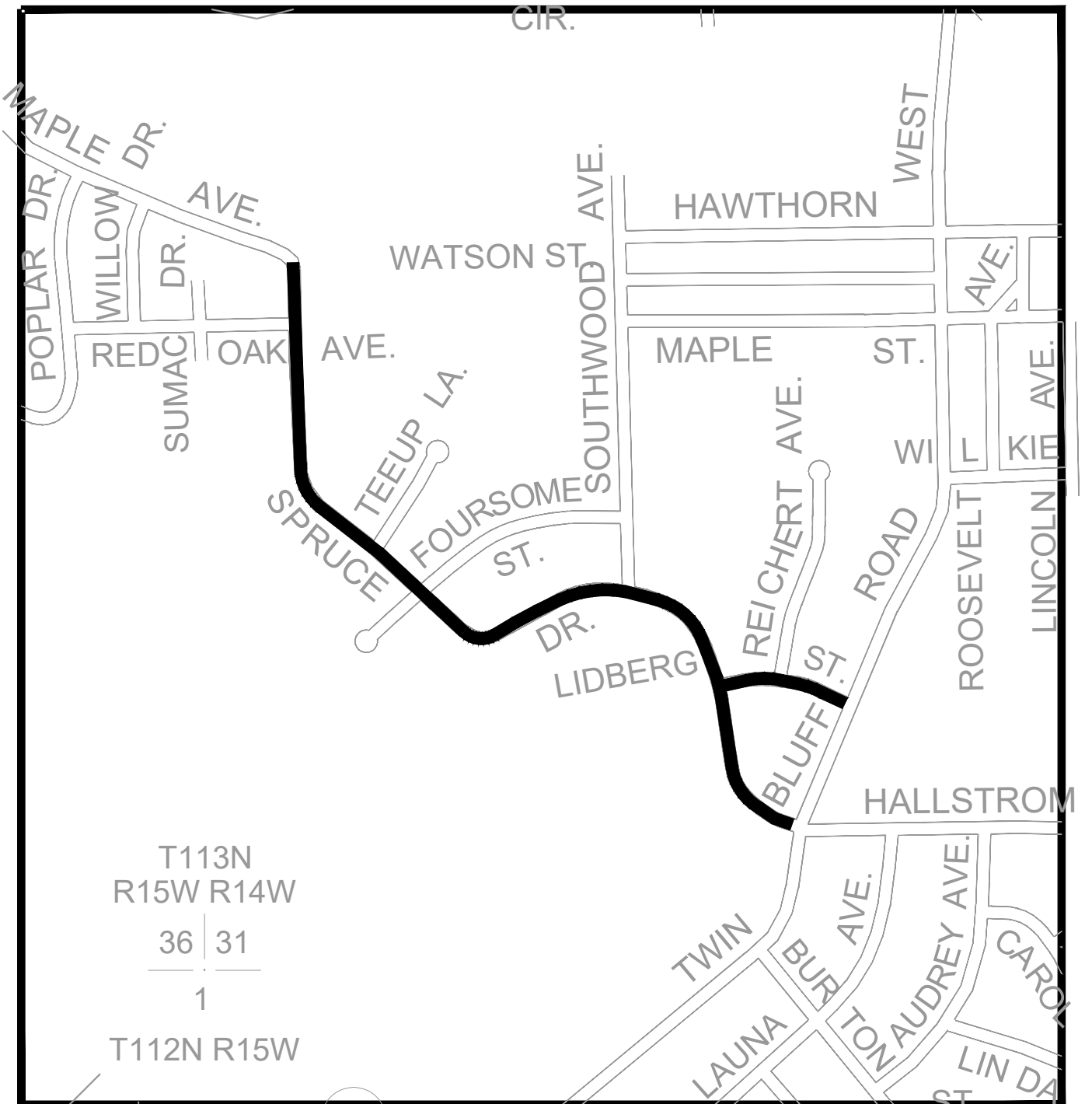
- 2024 Projects
- 2025 Projects
- 2026 Projects
- 2027 Projects
- 2028 Projects TBD
- 2029 Projects

- | | | |
|--|---|--|
| A1 E. 7th Street Reconstruction | C1 16th St, Central Park St, 17th St, & 18th St | E1 Potter Street Reconstruction |
| A2 Sturgeon Lake Road Realignment | C2 8th Street Reconstruction | |
| B1 3rd St E, 4th St E, Sanderson St, Green St, & Arkin St | D1 6th St E, Hodgman St, & Green St Reconstruction | |

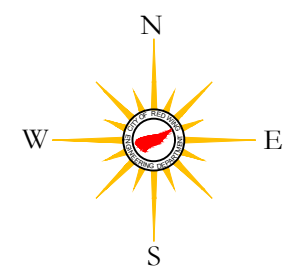
2024 BITUMINOUS MILL & OVERLAY



INSET "A"



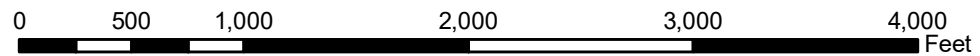
INSET "B"



6 YEAR STREET RECONSTRUCTION PLAN 2024-2029



INSET "A"



Legend

- 2024 Projects
- 2025 Projects
- 2026 Projects
- 2027 Projects
- 2028 Projects TBD
- 2029 Projects

- | | | |
|--|---|--|
| A1 E. 7th Street Reconstruction | C1 16th St, Central Park St, 17th St, & 18th St | E1 Potter Street Reconstruction |
| A2 Sturgeon Lake Road Realignment | C2 8th Street Reconstruction | |
| B1 3rd St E, 4th St E, Sanderson St, Green St, & Arkin St | D1 6th St E, Hodgman St, & Green St Reconstruction | |