



PIN: 39.003.0103
Route: 000-000-000
Deedholder: MATTHEW J BOWRON
Address: 21790 460TH ST
Map Area: 39 PINE ISLAND TWP-R
Subdivision: [NONE]
Tax District: PINE ISLAND TWP 2805
Land SF: 233,917 **Total Acres:** 5.37

Residential Dwelling

Style: 1 Story Frame
Arch Style: N/A
TLA/GLA: 1,224 / 1,224 **Year Built:** 2006
Ttl Rms: 6 **Ttl Bdrms:** 2
Bdrms Above: 2 **Bdrms Blw:** --
Plumb Cnt: 2 **Fixture Cnt:** 6
Bsmt SF: 1,224 **Attic SF:** --
Bsmt Stalls: -- **Garage SF:** 792
Bsmt Finish 1: Walk-out (PLF Exposed) 30 Avg
Condition: NML **Grade:** 3 **F/E/O%:** 0/0/0

Sale

Sale Price: \$352,702 **Date:** 7/5/2019
Recording: 656331 **Code:** D000

Buyer: MATTHEW J & KATIE M BOWRON
Seller: MARY A & JEFFREY M HOUSE



PIN: 39.006.0900
Route: 000-000-000
Deedholder: LUKE F MULDER
Address: 46060 186TH AVENUE CT
Map Area: 39 PINE ISLAND TWP-R
Subdivision: [NONE]
Tax District: PINE ISLAND TWP 2805
Land SF: 87,556 **Total Acres:** 2.01

Residential Dwelling

Style: 1 Story Frame
Arch Style: N/A
TLA/GLA: 1,217 / 1,217 **Year Built:** 1952
Ttl Rms: 6 **Ttl Bdrms:** 3
Bdrms Above: 3 **Bdrms Blw:** --
Plumb Cnt: 1 **Fixture Cnt:** 3
Bsmt SF: 941 **Attic SF:** --
Bsmt Stalls: 1 **Garage SF:** 432
Bsmt Finish 1:
Condition: NML **Grade:** 4 **F/E/O%:** 0/0/0

Sale

Sale Price: \$244,900 **Date:** 7/19/2019
Recording: 656552 **Code:** D000

Buyer: LUKE F & MELISSA A MULDER
Seller: JON A & TERESA A BRUNNER



PIN: 39.017.0600
Route: 000-000-000
Deedholder: CORY J EISCHENS
Address: 19426 480TH ST
Map Area: 39 PINE ISLAND TWP-R
Subdivision: [NONE]
Tax District: PINE ISLAND TWP 255
Land SF: 174,240 **Total Acres:** 4.00


Residential Dwelling

Style: Split Level Frame
Arch Style: N/A
TLA/GLA: 1,674 / 1,674 **Year Built:** 1978
Ttl Rms: 7 **Ttl Bdrms:** 3
Bdrms Above: 3 **Bdrms Blw:** --
Plumb Cnt: 3 **Fixture Cnt:** 8
Bsmt SF: 1,514 **Attic SF:** --
Bsmt Stalls: 1 **Garage SF:** --
Bsmt Finish 1: Rec. Room W/ Walk-out 800 High
Condition: V Good **Grade:** 3+10 **F/E/O%:** 0/0/0

Sale

Sale Price: \$405,000 **Date:** 8/23/2019
Recording: 657551 **Code:** D000

Buyer: CORY J & ANGELA EISCHENS
Seller: RODNEY & MARY NORDENG



PIN: 40.027.0403
Route: 000-000-000
Deedholder: ERIC STEVERMER
Address: 15525 COUNTY 11 BLVD
Map Area: 40 ROSCOE TWP-R
Subdivision: [NONE]
Tax District: ROSCOE 255
Land SF: 566,280 **Total Acres:** 13.00

Residential Dwelling

Style: 1 Story Frame
Arch Style: N/A
TLA/GLA: 1,482 / 1,482 **Year Built:** 2002
Ttl Rms: 7 **Ttl Bdrms:** 3
Bdrms Above: 1 **Bdrms Blw:** 2
Plumb Cnt: 3 **Fixture Cnt:** 8
Bsmt SF: 1,482 **Attic SF:** --
Bsmt Stalls: -- **Garage SF:** 2,590
Bsmt Finish 1: Living Qtrs. W/ Walk-out 1150 Avg
Condition: A NML **Grade:** 2+5 **F/E/O%:** 0/0/0

Sale

Sale Price: \$440,000 **Date:** 1/23/2019
Recording: 653690 **Code:** D000

Buyer: ERIC & LISA STEVERMER
Seller: GARY M & MARY K HARDTKE



PIN: 40.030.0300
Route: 000-000-000
Deedholder: ZACHARIAH W STOEN
Address: 12954 COUNTY 11 BLVD
Map Area: 40 ROSCOE TWP-R
Subdivision: [NONE]
Tax District: ROSCOE 2172
Land SF: 74,923 **Total Acres:** 1.72

Residential Dwelling

Style: Split Foyer Frame
Arch Style: N/A
TLA/GLA: 1,144 / 1,144 **Year Built:** 1977
Ttl Rms: 7 **Ttl Bdrms:** 3
Bdrms Above: 2 **Bdrms Blw:** 1
Plumb Cnt: 2 **Fixture Cnt:** 6
Bsmt SF: 1,144 **Attic SF:** --
Bsmt Stalls: -- **Garage SF:** 676
Bsmt Finish 1: Rec. Room (Single) 1125 Avg
Condition: NML **Grade:** 3-5 **F/E/O%:** 0/0/0

Sale

Sale Price: \$252,000 **Date:** 10/5/2018
Recording: 650706 **Code:** D000

Buyer: ZACHARIAH W & AMANDA J STOEN
Seller: TRAVIS J & KILEY J CURLEE



PIN: 40.020.0601
Route: 000-000-000
Deedholder: REBECCA TALBOT
Address: 49500 130TH AVE
Map Area: 40 ROSCOE TWP-R
Subdivision: [NONE]
Tax District: ROSCOE 2172
Land SF: 196,020 **Total Acres:** 4.50

Residential Dwelling

Style: 2 Story Frame
Arch Style: N/A
TLA/GLA: 2,308 / 1,298 / 1,010 **Year Built:** 1900
Ttl Rms: 7 **Ttl Bdrms:** 4
Bdrms Above: 4 **Bdrms Blw:** --
Plumb Cnt: 1 **Fixture Cnt:** 3
Bsmt SF: 522 **Attic SF:** --
Bsmt Stalls: -- **Garage SF:** 720
Bsmt Finish 1:
Condition: BL NML **Grade:** 4+10 **F/E/O%:** 5/0/0

Sale

Sale Price: \$199,900 **Date:** 7/17/2019
Recording: 656628 **Code:** D000

Buyer: REBECCA & ANTHONY TALBOT
Seller: ESTATE OF GALE J HOVEN



PIN: 40.028.0200
Route: 000-000-000
Deedholder: DUKART PROPERTIES LLC
Address: 14641 COUNTY 11 BLVD
Map Area: 40 ROSCOE TWP-R
Subdivision: [NONE]
Tax District: ROSCOE 255
Land SF: 240,451 **Total Acres:** 5.52

Residential Dwelling

Style: Split Foyer Frame
Arch Style: N/A
TLA/GLA: 1,430 / 1,430 **Year Built:** 1976
Ttl Rms: 6 **Ttl Bdrms:** 3
Bdrms Above: 3 **Bdrms Blw:** --
Plumb Cnt: 2 **Fixture Cnt:** 5
Bsmt SF: 1,352 **Attic SF:** --
Bsmt Stalls: -- **Garage SF:** 696
Bsmt Finish 1:
Condition: NML **Grade:** 3-5 **F/E/O%:** 0/0/0

Sale

Sale Price: \$420,000 **Date:** 1/15/2019
Recording: 652826 **Code:** D000

Buyer: DUKART PROPERTIES LLC
Seller: SYLVIA L SHELSTAD



PIN: 40.002.0100
Route: 000-000-000
Deedholder: CHRISTOPHER T MACK
Address: 16910 460TH ST
Map Area: 40 ROSCOE TWP-R
Subdivision: [NONE]
Tax District: ROSCOE 2805
Land SF: 312,325 **Total Acres:** 7.17

Residential Dwelling

Style: Salvage
Arch Style: N/A
TLA/GLA: 1,334 / 978 / 356 **Year Built:** 1880
Ttl Rms: 7 **Ttl Bdrms:** 4
Bdrms Above: 4 **Bdrms Blw:** --
Plumb Cnt: 1 **Fixture Cnt:** 3
Bsmt SF: -- **Attic SF:** 356
Bsmt Stalls: -- **Garage SF:** --
Bsmt Finish 1:
Condition: OBSV **Grade:** 4 **F/E/O%:** 0/0/0

Sale

Sale Price: \$121,500 **Date:** 3/15/2019
Recording: 653792 **Code:** D000

Buyer: CHRISTOPHER MACK
Seller: JOHN & HEATHERMARIE MONA



PIN: 40.033.1301
Route: 000-000-000
Deedholder: JEFFREY M BENNETT
Address: 14353 COUNTY 27 BLVD
Map Area: 40 ROSCOE TWP-R
Subdivision: [NONE]
Tax District: ROSCOE 255
Land SF: 1,677,931 **Total Acres:** 38.52

Residential Dwelling

Style: 1 Story Frame
Arch Style: N/A
TLA/GLA: 3,403 / 2,543 / 860 **Year Built:** 1999
Ttl Rms: 7 **Ttl Bdrms:** 3
Bdrms Above: 3 **Bdrms Blw:** --
Plumb Cnt: 3 **Fixture Cnt:** 8
Bsmt SF: 2,543 **Attic SF:** 860
Bsmt Stalls: -- **Garage SF:** 576
Bsmt Finish 1:
Condition: NML **Grade:** 2 **F/E/O%:** 0/0/0

Sale

Sale Price: \$535,000 **Date:** 8/8/2019
Recording: 657040 **Code:** D000

Buyer: JEFFREY M & RACHAEL J BENNETT
Seller: BRYAN M & KRISTI J SORENSEN



PIN: 41.013.5300
Route: 000-000-000
Deedholder: SHAWN M STINGLEY
Address: 30500 OXFORD MILL RD
Map Area: 41 STANTON TWP-R
Subdivision: [NONE]
Tax District: STANTON 252-204
Land SF: 36,834 **Total Acres:** 0.85


Residential Dwelling

Style: 1 1/2 Story Frame
Arch Style: N/A
TLA/GLA: 1,061 / 792 / 269 **Year Built:** 1900
Ttl Rms: 6 **Ttl Bdrms:** 1
Bdrms Above: 1 **Bdrms Blw:** --
Plumb Cnt: 1 **Fixture Cnt:** 3
Bsmt SF: 792 **Attic SF:** --
Bsmt Stalls: -- **Garage SF:** --
Bsmt Finish 1:
Condition: BL NML **Grade:** 4+5 **F/E/O%:** 0/0/0

Sale

Sale Price: \$175,750 **Date:** 9/30/2019
Recording: 658431 **Code:** D000

Buyer: SHAWN STINGLEY
Seller: ELIJAH R SHALEEN



PIN: 41.014.1200
Route: 000-000-000
Deedholder: FREDDIE C FOX
Address: 30737 HIGHWAY 19 BLVD
Map Area: 41 STANTON TWP-R
Subdivision: [NONE]
Tax District: STANTON 252-204
Land SF: 94,961 **Total Acres:** 2.18

Residential Dwelling

Style: 1 Story Frame
Arch Style: N/A
TLA/GLA: 2,280 / 2,280 **Year Built:** 1978
Ttl Rms: 13 **Ttl Bdrms:** 5
Bdrms Above: 4 **Bdrms Blw:** 1
Plumb Cnt: 7 **Fixture Cnt:** 13
Bsmt SF: 2,280 **Attic SF:** --
Bsmt Stalls: 2 **Garage SF:** 728
Bsmt Finish 1: Living Qtrs. W/ Walk-out 1375 Avg
Condition: A NML **Grade:** 3+10 **F/E/O%:** 0/0/0

Sale

Sale Price: \$445,000 **Date:** 8/8/2019
Recording: 657256 **Code:** D000

Buyer: FREDDIE C & CAMEY J FOX
Seller: JULIE & CHRISTOPHER PHELPS



PIN: 41.024.3100
Route: 000-000-000
Deedholder: BROCK WILSON
Address: 31934 OXFORD MILL RD
Map Area: 41 STANTON TWP-R
Subdivision: [NONE]
Tax District: STANTON 252-204
Land SF: 388,120 **Total Acres:** 8.91

Residential Dwelling

Style: 1 Story Frame
Arch Style: N/A
TLA/GLA: 1,290 / 1,290 **Year Built:** 1974
Ttl Rms: 6 **Ttl Bdrms:** 3
Bdrms Above: 3 **Bdrms Blw:** --
Plumb Cnt: 3 **Fixture Cnt:** 7
Bsmt SF: 1,239 **Attic SF:** --
Bsmt Stalls: -- **Garage SF:** 614
Bsmt Finish 1:
Condition: NML **Grade:** 3-10 **F/E/O%:** 0/0/0

Sale

Sale Price: \$381,000 **Date:** 6/10/2019
Recording: 655906 **Code:** D000

Buyer: BROCK & MAGGIE WILSON
Seller: JAMES W & CHRISTINE L MCBRIDE



PIN: 41.030.1300
Route: 000-000-000
Deedholder: DAVID R JUNESKI
Address: 893 HIGHWAY 19 BLVD
Map Area: 41 STANTON TWP-R
Subdivision: [NONE]
Tax District: STANTON 195-204
Land SF: 16,988 **Total Acres:** 0.39

Residential Dwelling

Style: 1 Story Frame
Arch Style: N/A
TLA/GLA: 892 / 892 **Year Built:** 1961
Ttl Rms: 6 **Ttl Bdrms:** 4
Bdrms Above: 2 **Bdrms Blw:** 2
Plumb Cnt: 1 **Fixture Cnt:** 3
Bsmt SF: 892 **Attic SF:** --
Bsmt Stalls: -- **Garage SF:** 896
Bsmt Finish 1: Living Qtrs. (Multi) 650 Avg
Condition: NML **Grade:** 4+10 **F/E/O%:** 0/0/0

Sale

Sale Price: \$165,000 **Date:** 9/6/2019
Recording: 657857 **Code:** D000

Buyer: DAVID JUNESKI
Seller: NICHOLAS C LARSON



PIN: 41.100.0040
Route: 000-000-000
Deedholder: NICK MARTIN
Address: 32860 57TH AVENUE CT
Map Area: 41 STANTON TWP-R
Subdivision: 41100 OAKLEAF ESTATES
Tax District: STANTON 252-204
Land SF: 43,560 **Total Acres:** 1.00

Residential Dwelling

Style: Split Foyer Frame
Arch Style: N/A
TLA/GLA: 1,440 / 1,440 **Year Built:** 1963
Ttl Rms: 7 **Ttl Bdrms:** 3
Bdrms Above: 3 **Bdrms Blw:** --
Plumb Cnt: 3 **Fixture Cnt:** 7
Bsmt SF: 1,040 **Attic SF:** --
Bsmt Stalls: -- **Garage SF:** 1,728
Bsmt Finish 1: Rec. Room W/ Walk-out 800 Avg
Condition: NML **Grade:** 3-10 **F/E/O%:** 0/0/0

Sale

Sale Price: \$270,000 **Date:** 4/12/2019
Recording: 654633 **Code:** D000

Buyer: NICK & AMBER MARTIN
Seller: GARY R & VICKY L JOHNSON



PIN: 41.150.0260
Route: 000-000-000
Deedholder: TERESA M SABIN-OLSON
Address: 5425 311TH ST
Map Area: 41 STANTON TWP-R
Subdivision: 41150 WOODLAND HGTS ADD
Tax District: STANTON 252-204
Land SF: 26,250 **Total Acres:** 0.60

Residential Dwelling

Style: 1 Story Frame
Arch Style: N/A
TLA/GLA: 1,561 / 1,561 **Year Built:** 1999
Ttl Rms: 6 **Ttl Bdrms:** 3
Bdrms Above: 3 **Bdrms Blw:** --
Plumb Cnt: 2 **Fixture Cnt:** 6
Bsmt SF: 1,561 **Attic SF:** --
Bsmt Stalls: -- **Garage SF:** 1,146
Bsmt Finish 1: Standard Finish 1150 Avg
Condition: NML **Grade:** 3-10 **F/E/O%:** 0/0/0

Sale

Sale Price: \$305,000 **Date:** 10/15/2018
Recording: 650865 **Code:** D000

Buyer: TERESA M SABIN-OLSON & KIMBERLY J OLSOI
Seller: DANIEL P & CONNIE L ROSE



PIN: 41.150.0380
Route: 000-000-000
Deedholder: ANSON BROWN
Address: 5446 311TH ST
Map Area: 41 STANTON TWP-R
Subdivision: 41150 WOODLAND HGTS ADD
Tax District: STANTON 252-204
Land SF: 25,620 **Total Acres:** 0.59

Residential Dwelling

Style: 1 Story Frame
Arch Style: N/A
TLA/GLA: 1,512 / 1,512 **Year Built:** 1977
Ttl Rms: 7 **Ttl Bdrms:** 3
Bdrms Above: 3 **Bdrms Blw:** --
Plumb Cnt: 3 **Fixture Cnt:** 8
Bsmt SF: 1,512 **Attic SF:** --
Bsmt Stalls: -- **Garage SF:** 826
Bsmt Finish 1: Standard Finish 500 Low
Condition: NML **Grade:** 3 **F/E/O%:** 0/0/0

Sale

Sale Price: \$265,000 **Date:** 2/1/2019
Recording: 653087 **Code:** D000

Buyer: ANSON & TANYA J BROWN
Seller: JARID LARSON



PIN: 41.180.0190
Route: 000-000-000
Deedholder: BRANDON M MCDONNELL
Address: 1993 300TH STREET WAY
Map Area: 41 STANTON TWP-R Water Influence
Subdivision: 41180 LAKE BYLLESBY WEST
Tax District: STANTON 195-204
Land SF: 13,784 **Total Acres:** 0.32

Residential Dwelling

Style: 1 Story A-Frame
Arch Style: N/A
TLA/GLA: 1,104 / 960 / 144 **Year Built:** 1988
Ttl Rms: 4 **Ttl Bdrms:** 2
Bdrms Above: -- **Bdrms Blw:** 2
Plumb Cnt: 2 **Fixture Cnt:** 5
Bsmt SF: 960 **Attic SF:** 144
Bsmt Stalls: -- **Garage SF:** 576
Bsmt Finish 1: Living Qtrs. W/ Walk-out 800 Avg
Condition: A NML **Grade:** 3-10 **F/E/O%:** 0/0/0

Sale

Sale Price: \$242,000 **Date:** 10/26/2018
Recording: 652045 **Code:** D000

Buyer: BRANDON M MCDONNELL & JASMINE R SCHOLI
Seller: STANLEY G & CHERYL L WEBB



PIN: 41.180.0280
Route: 000-000-000
Deedholder: ROGER D PASEK
Address: 29823 20TH AVENUE WAY
Map Area: 41 STANTON TWP-R Water Influence
Subdivision: 41180 LAKE BYLLESBY WEST
Tax District: STANTON 195-204
Land SF: 13,000 **Total Acres:** 0.30

Residential Dwelling

Style: 1 Story Frame
Arch Style: N/A
TLA/GLA: 1,652 / 1,652 **Year Built:** 1971
Ttl Rms: 5 **Ttl Bdrms:** 2
Bdrms Above: 2 **Bdrms Blw:** --
Plumb Cnt: 2 **Fixture Cnt:** 4
Bsmt SF: 1,332 **Attic SF:** --
Bsmt Stalls: -- **Garage SF:** 792
Bsmt Finish 1: Rec. Room W/ Walk-out 725 Avg
Condition: A NML **Grade:** 3+10 **F/E/O%:** 0/0/0

Sale

Sale Price: \$377,500 **Date:** 12/14/2018
Recording: 652213 **Code:** D000

Buyer: ROGER D & PEGGY J PASEK
Seller: THOMAS D OLSON



PIN: 42.005.0200
Route: 000-000-000
Deedholder: BRADY L WILSON
Address: 13501 SUNSET TRL
Map Area: 42 VASA TWP-R
Subdivision: [NONE]
Tax District: VASA 256
Land SF: 539,273 **Total Acres:** 12.38

Residential Dwelling

Style: None
Arch Style: N/A
TLA/GLA: -- **Year Built:** 1972
Ttl Rms: -- **Ttl Bdrms:** --
Bdrms Above: -- **Bdrms Blw:** --
Plumb Cnt: -- **Fixture Cnt:** --
Bsmt SF: -- **Attic SF:** --
Bsmt Stalls: -- **Garage SF:** 576
Bsmt Finish 1:
Condition: V Good **Grade:** 4+5 **F/E/O%:** 0/0/0

Sale

Sale Price: \$209,000 **Date:** 5/30/2019
Recording: 655337 **Code:** D000

Buyer: BRADY L WILSON & JESSICA L INGBRIGTSEN
Seller: JACQUELYN M & DARYL PETERSON



PIN: 42.002.1200
Route: 000-000-000
Deedholder: KEVIN L SIMANSKI
Address: 16275 COUNTY 41 BLVD
Map Area: 42 VASA TWP-R
Subdivision: [NONE]
Tax District: VASA 256
Land SF: 372,874 **Total Acres:** 8.56

Residential Dwelling

Style: Salvage
Arch Style: N/A
TLA/GLA: 1,768 / 1,440 / 328 **Year Built:** 1919
Ttl Rms: 5 **Ttl Bdrms:** 3
Bdrms Above: 3 **Bdrms Blw:** --
Plumb Cnt: 1 **Fixture Cnt:** 3
Bsmt SF: 1,440 **Attic SF:** 328
Bsmt Stalls: -- **Garage SF:** 576
Bsmt Finish 1:
Condition: OBSV **Grade:** 4+5 **F/E/O%:** 0/0/0

Sale

Sale Price: \$125,000 **Date:** 8/16/2019
Recording: 657439 **Code:** D000

Buyer: KEVIN L & MARGARET R SIMANSKI
Seller: DANIEL REAMER



PIN: 42.200.0140
Route: 000-000-000
Deedholder: JOSHUA C MOFFETT
Address: 15576 NORELIUS RD
Map Area: 42 VASA TWP-R
Subdivision: 42200 AUD S PT 15 112 16
Tax District: VASA 252
Land SF: 18,480 **Total Acres:** 0.42

Residential Dwelling

Style: 1 Story Frame
Arch Style: N/A
TLA/GLA: 1,816 / 1,345 / 471 **Year Built:** 1900
Ttl Rms: 6 **Ttl Bdrms:** 3
Bdrms Above: 3 **Bdrms Blw:** --
Plumb Cnt: 1 **Fixture Cnt:** 3
Bsmt SF: -- **Attic SF:** 471
Bsmt Stalls: -- **Garage SF:** 1,120
Bsmt Finish 1:
Condition: V Good **Grade:** 4+10 **F/E/O%:** 0/0/0

Sale

Sale Price: \$192,000 **Date:** 5/2/2019
Recording: 654751 **Code:** D000

Buyer: JOSHUA C & RACHEL L MOFFETT
Seller: TERRY K & KAREN R ANDERSON



PIN: 43.136.0430
Route: 000-000-000
Deedholder: TAMARA SCHROCK
Address: 29177 HILLSIDE DR
Map Area: 43 WACOUTA TWP-R
Subdivision: [NONE]
Tax District: WACOUTA 256
Land SF: 76,230 **Total Acres:** 1.75

Residential Dwelling

Style: 1 Story Frame
Arch Style: N/A
TLA/GLA: 1,867 / 1,298 / 569 **Year Built:** 1944
Ttl Rms: 7 **Ttl Bdrms:** 4
Bdrms Above: 4 **Bdrms Blw:** --
Plumb Cnt: 3 **Fixture Cnt:** 7
Bsmt SF: 1,298 **Attic SF:** 569
Bsmt Stalls: -- **Garage SF:** 1,284
Bsmt Finish 1: Standard Finish 1125 Avg
Condition: NML **Grade:** 3-5 **F/E/O%:** 0/0/0

Sale

Sale Price: \$235,835 **Date:** 4/2/2019
Recording: 654105 **Code:** D000

Buyer: TAMARA SCHROCK
Seller: JENNIFER SHULL



PIN: 43.210.0150
Route: 000-000-000
Deedholder: PATRICIA JANES
Address: 30367 LAKEVIEW AVE
Map Area: 43 WACOUTA TWP-R Water Influence
Subdivision: 43210 WACOUTA BEACH
Tax District: WACOUTA 256
Land SF: 44,200 **Total Acres:** 1.02

Residential Dwelling

Style: 2 Story Frame
Arch Style: N/A
TLA/GLA: 3,000 / 1,960 / 1,040 **Year Built:** 1944
Ttl Rms: 9 **Ttl Bdrms:** 5
Bdrms Above: 5 **Bdrms Blw:** --
Plumb Cnt: 4 **Fixture Cnt:** 11
Bsmt SF: 1,040 **Attic SF:** --
Bsmt Stalls: -- **Garage SF:** 758
Bsmt Finish 1:
Condition: V Good **Grade:** 2 **F/E/O%:** 0/0/0

Sale

Sale Price: \$736,000 **Date:** 8/28/2019
Recording: 657817 **Code:** D000

Buyer: PATRICIA JANES
Seller: ELIZABETH A BECK TTEE



PIN: 43.210.0160
Route: 000-000-000
Deedholder: BENJAMIN A THORSON
Address: 30343 LAKEVIEW AVE
Map Area: 43 WACOUTA TWP-R Water Influence
Subdivision: 43210 WACOUTA BEACH
Tax District: WACOUTA 256
Land SF: 37,600 **Total Acres:** 0.86

Residential Dwelling

Style: 2 Story Frame
Arch Style: N/A
TLA/GLA: 3,297 / 2,577 / 720 **Year Built:** 1998
Ttl Rms: 11 **Ttl Bdrms:** 5
Bdrms Above: 3 **Bdrms Blw:** 2
Plumb Cnt: 7 **Fixture Cnt:** 16
Bsmt SF: 2,577 **Attic SF:** --
Bsmt Stalls: -- **Garage SF:** 976
Bsmt Finish 1: Living Qtrs. (Multi) 1600 Avg
Condition: NML **Grade:** 1+10 **F/E/O%:** 5/0/0

Sale

Sale Price: \$940,000 **Date:** 7/12/2019
Recording: 656457 **Code:** D000

Buyer: BENJAMIN A & LAURA H THORSON
Seller: ROBERT E & NANCY J BRASCHLER REV TRUST



PIN: 43.210.0500
Route: 000-000-000
Deedholder: JAMES C LANTZ
Address: 31439 LAKEVIEW AVE
Map Area: 43 WACOUTA TWP-R Water Influence
Subdivision: 43210 WACOUTA BEACH
Tax District: WACOUTA 256
Land SF: 29,438 **Total Acres:** 0.68

Residential Dwelling

Style: 1 Story Frame
Arch Style: N/A
TLA/GLA: 2,128 / 2,128 **Year Built:** 1992
Ttl Rms: 5 **Ttl Bdrms:** 1
Bdrms Above: 1 **Bdrms Blw:** --
Plumb Cnt: 3 **Fixture Cnt:** 8
Bsmt SF: 1,064 **Attic SF:** --
Bsmt Stalls: -- **Garage SF:** --
Bsmt Finish 1: Rec. Room (Single) 204 Avg
Condition: V Good **Grade:** 3 **F/E/O%:** 0/0/0

Sale

Sale Price: \$450,000 **Date:** 10/5/2018
Recording: 650792 **Code:** D000

Buyer: JAMES C & CATHERINE G M LANTZ
Seller: ANN & ALFRED H SATHER



PIN: 43.210.0590
Route: 000-000-000
Deedholder: MICHAEL T VILLARAN
Address: 31925 LAKEVIEW AVE
Map Area: 43 WACOUTA TWP-R Water Influence
Subdivision: 43210 WACOUTA BEACH
Tax District: WACOUTA 256
Land SF: 14,400 **Total Acres:** 0.33

Residential Dwelling

Style: 1 Story Frame
Arch Style: N/A
TLA/GLA: 1,658 / 1,658 **Year Built:** 1953
Ttl Rms: 8 **Ttl Bdrms:** 3
Bdrms Above: 2 **Bdrms Blw:** 1
Plumb Cnt: 3 **Fixture Cnt:** 9
Bsmt SF: 1,658 **Attic SF:** --
Bsmt Stalls: -- **Garage SF:** 624
Bsmt Finish 1: Living Qtrs. W/ Walk-out 1100 Low
Condition: BL NML **Grade:** 3-5 **F/E/O%:** 15/0/0

Sale

Sale Price: \$449,000 **Date:** 12/31/2018
Recording: 652663 **Code:** C000

Buyer: SLADE-BINGHAM PARTNERSHIP LLP
Seller: JACK C & KAY J STROBEL



PIN: 43.210.0590
Route: 000-000-000
Deedholder: MICHAEL T VILLARAN
Address: 31925 LAKEVIEW AVE
Map Area: 43 WACOUTA TWP-R Water Influence
Subdivision: 43210 WACOUTA BEACH
Tax District: WACOUTA 256
Land SF: 14,400 **Total Acres:** 0.33

Residential Dwelling

Style: 1 Story Frame
Arch Style: N/A
TLA/GLA: 1,658 / 1,658 **Year Built:** 1953
Ttl Rms: 8 **Ttl Bdrms:** 3
Bdrms Above: 2 **Bdrms Blw:** 1
Plumb Cnt: 3 **Fixture Cnt:** 9
Bsmt SF: 1,658 **Attic SF:** --
Bsmt Stalls: -- **Garage SF:** 624
Bsmt Finish 1: Living Qtrs. W/ Walk-out 1100 Low
Condition: BL NML **Grade:** 3-5 **F/E/O%:** 15/0/0

Sale

Sale Price: \$454,500 **Date:** 6/24/2019
Recording: 656022 **Code:** D000

Buyer: MICHAEL T & ABBY J VILLARAN
Seller: SLADE-BINGHAM PARTNERSHIP LLP



PIN: 43.230.0060
Route: 000-000-000
Deedholder: CURTIS C CAVERLY
Address: 30036 LAKEVIEW AVE
Map Area: 43 WACOUTA TWP-R Water Influence
Subdivision: 43230 WACOUTA POINT
Tax District: WACOUTA 256
Land SF: 15,000 **Total Acres:** 0.34

Sale

Sale Price: \$275,000 **Date:** 3/1/2019
Recording: 653716 **Code:** D000

Buyer: CURTIS C & JODI L CAVERLY
Seller: JON W EMBLOM ET AL



PIN: 43.250.0070
Route: 000-000-000
Deedholder: THOMAS A KRAUSE
Address: 28102 GADIENT LN
Map Area: 43 WACOUTA TWP-R
Subdivision: 43250 HIDDEN VALLEY 2ND ADD
Tax District: WACOUTA 256
Land SF: 39,390 **Total Acres:** 0.90

Residential Dwelling

Style: Split Foyer Frame
Arch Style: N/A
TLA/GLA: 1,592 / 1,592 **Year Built:** 1978
Ttl Rms: 7 **Ttl Bdrms:** 3
Bdrms Above: 3 **Bdrms Blw:** --
Plumb Cnt: 2 **Fixture Cnt:** 6
Bsmt SF: 1,292 **Attic SF:** --
Bsmt Stalls: 2 **Garage SF:** --
Bsmt Finish 1: Rec. Room (Single) 550 Low
Condition: NML **Grade:** 3-5 **F/E/O%:** 0/0/0

Sale

Sale Price: \$241,045 **Date:** 11/15/2018
Recording: 651552 **Code:** D000

Buyer: THOMAS A & ANGELA KRAUSE
Seller: CALEB J & SARA J SHIPLEY



PIN: 43.136.0150
Route: 000-000-000
Deedholder: MATTHEW L ODMAN
Address: 29857 HIGHWAY 61 BLVD
Map Area: 43 WACOUTA TWP-R
Subdivision: [NONE]
Tax District: WACOUTA 256
Land SF: 1,845,202 **Total Acres:** 42.36

Residential Dwelling

Style: 1 Story Frame
Arch Style: N/A
TLA/GLA: 1,675 / 1,675 **Year Built:** 1984
Ttl Rms: 7 **Ttl Bdrms:** 3
Bdrms Above: 3 **Bdrms Blw:** --
Plumb Cnt: 2 **Fixture Cnt:** 6
Bsmt SF: 1,675 **Attic SF:** --
Bsmt Stalls: -- **Garage SF:** 936
Bsmt Finish 1: Rec. Room W/ Walk-out 825 Low
Condition: A NML **Grade:** 3-10 **F/E/O%:** 0/0/0

Sale

Sale Price: \$405,000 **Date:** 8/15/2019
Recording: 657384 **Code:** D000

Buyer: MATTHEW L ODMAN
Seller: BRIAN & PAM JOHNSON



11/13/2017 10:38

PIN: 44.007.0900
Route: 000-000-000
Deedholder: JONATHAN NOBACH
Address: 41496 66TH AVE
Map Area: 44 WANAMINGO TWP-R
Subdivision: [NONE]
Tax District: WANAMINGO TWP 2172
Land SF: 23,958 **Total Acres:** 0.55

Residential Dwelling

Style: 1 Story Frame
Arch Style: N/A
TLA/GLA: 1,178 / 1,178 **Year Built:** 1960
Ttl Rms: 5 **Ttl Bdrms:** 3
Bdrms Above: 3 **Bdrms Blw:** --
Plumb Cnt: 1 **Fixture Cnt:** 3
Bsmt SF: 792 **Attic SF:** --
Bsmt Stalls: -- **Garage SF:** 744
Bsmt Finish 1:
Condition: V Good **Grade:** 4+5 **F/E/O%:** 0/0/0

Sale

Sale Price: \$184,300 **Date:** 3/29/2019
Recording: 654203 **Code:** D000

Buyer: JONATHAN NOBACH
Seller: BRADLEY W & SHANNAN M COOPER



09/28/2017 03:19 PM

PIN: 44.022.0700
Route: 000-000-000
Deedholder: BRUCE WOLD
Address: 9209 COUNTY 30 BLVD
Map Area: 44 WANAMINGO TWP-R
Subdivision: [NONE]
Tax District: WANAMINGO TWP 2172
Land SF: 305,791 **Total Acres:** 7.02

Residential Dwelling

Style: 2 Story Frame
Arch Style: N/A
TLA/GLA: 1,544 / 772 / 772 **Year Built:** 1918
Ttl Rms: 6 **Ttl Bdrms:** 3
Bdrms Above: 3 **Bdrms Blw:** --
Plumb Cnt: 1 **Fixture Cnt:** 3
Bsmt SF: 772 **Attic SF:** --
Bsmt Stalls: -- **Garage SF:** --
Bsmt Finish 1:
Condition: NML **Grade:** 3-10 **F/E/O%:** 0/0/0

Sale

Sale Price: \$230,000 **Date:** 7/8/2019
Recording: 656292 **Code:** D000

Buyer: BRUCE & JANELLE WOLD
Seller: KATHY NARDINGER ET AL



PIN: 44.029.0400
Route: 000-000-000
Deedholder: BRYAN J HALBERT
Address: 44488 70TH AVE
Map Area: 44 WANAMINGO TWP-R
Subdivision: [NONE]
Tax District: WANAMINGO TWP 2172
Land SF: 183,388 **Total Acres:** 4.21

Residential Dwelling

Style: 1 1/2 Story Frame
Arch Style: N/A
TLA/GLA: 1,686 / 1,118 / 568 **Year Built:** 1875
Ttl Rms: 7 **Ttl Bdrms:** 3
Bdrms Above: 3 **Bdrms Blw:** --
Plumb Cnt: 1 **Fixture Cnt:** 3
Bsmt SF: 406 **Attic SF:** --
Bsmt Stalls: -- **Garage SF:** --
Bsmt Finish 1:
Condition: NML **Grade:** 4+5 **F/E/O%:** 0/0/0

Sale

Sale Price: \$201,300 **Date:** 3/20/2019
Recording: 653919 **Code:** D000

Buyer: BRYAN J HALBERT
Seller: SHIRLEY WILKUS



PIN: 45.004.1100
Route: 000-000-000
Deedholder: TOU YANG
Address: 34929 30TH AVE
Map Area: 45 WARSAW TWP-R
Subdivision: [NONE]
Tax District: WARSAW 252
Land SF: 217,800 **Total Acres:** 5.00

Residential Dwelling

Style: 1 Story Frame
Arch Style: N/A
TLA/GLA: 1,165 / 860 / 305 **Year Built:** 1920
Ttl Rms: 8 **Ttl Bdrms:** 2
Bdrms Above: 2 **Bdrms Blw:** --
Plumb Cnt: 1 **Fixture Cnt:** 3
Bsmt SF: 678 **Attic SF:** 305
Bsmt Stalls: -- **Garage SF:** 1,392
Bsmt Finish 1:
Condition: Poor **Grade:** 4-5 **F/E/O%:** 0/0/0

Sale

Sale Price: \$215,000 **Date:** 7/3/2019
Recording: 657172 **Code:** D000

Buyer: TOU YANG & MAYJOUA LY
Seller: RACHEL E HOUGO



PIN: 45.024.1002
Route: 000-000-000
Deedholder: KEVIN P DEMSKY
Address: 5999 COUNTY 9 BLVD
Map Area: 45 WARSAW TWP-R
Subdivision: [NONE]
Tax District: WARSAW 252
Land SF: 1,088,564 **Total Acres:** 24.99

Residential Dwelling

Style: 1 Story Frame
Arch Style: N/A
TLA/GLA: 1,988 / 1,988 **Year Built:** 1974
Ttl Rms: 8 **Ttl Bdrms:** 4
Bdrms Above: 2 **Bdrms Blw:** 2
Plumb Cnt: 3 **Fixture Cnt:** 9
Bsmt SF: 1,988 **Attic SF:** --
Bsmt Stalls: -- **Garage SF:** 624
Bsmt Finish 1: Living Qtrs. W/ Walk-out 1800 Low
Condition: V Good **Grade:** 2-5 **F/E/O%:** 0/0/0

Sale

Sale Price: \$457,500 **Date:** 4/29/2019
Recording: 655347 **Code:** D000

Buyer: KEVIN P & KIMBERLY E DEMSKY
Seller: BENJAMIN P HACKER



PIN: 45.027.0800
Route: 000-000-000
Deedholder: ANDREW C WEBSTER
Address: 3390 SOGN VALLEY TRL
Map Area: 45 WARSAW TWP-R
Subdivision: [NONE]
Tax District: WARSAW 2172
Land SF: 265,716 **Total Acres:** 6.10

Residential Dwelling

Style: 2 Story Frame
Arch Style: N/A
TLA/GLA: 2,456 / 1,024 / 1,432 **Year Built:** 1900
Ttl Rms: 8 **Ttl Bdrms:** 3
Bdrms Above: 3 **Bdrms Blw:** --
Plumb Cnt: 3 **Fixture Cnt:** 8
Bsmt SF: 1,024 **Attic SF:** 240
Bsmt Stalls: -- **Garage SF:** 576
Bsmt Finish 1: Rec. Room (Single) 440 Avg
Condition: V Good **Grade:** 2 **F/E/O%:** 0/0/0

Sale

Sale Price: \$415,000 **Date:** 7/23/2019
Recording: 656874 **Code:** D000

Buyer: ANDREW C & SARA A WEBSTER
Seller: RONALD & KIMBERLY FOSS



PIN: 45.009.0101
Route: 000-000-000
Deedholder: KENT T PEINE
Address: 35544 HIGH PRAIRIE TRL
Map Area: 45 WARSAW TWP-R
Subdivision: [NONE]
Tax District: WARSAW 252
Land SF: 240,451 **Total Acres:** 5.52

Residential Dwelling

Style: 1 Story Frame
Arch Style: N/A
TLA/GLA: 2,278 / 2,278 **Year Built:** 1993
Ttl Rms: 6 **Ttl Bdrms:** 3
Bdrms Above: 3 **Bdrms Blw:** --
Plumb Cnt: 3 **Fixture Cnt:** 8
Bsmt SF: 1,442 **Attic SF:** --
Bsmt Stalls: -- **Garage SF:** --
Bsmt Finish 1: Rec. Room W/ Walk-out 1100 Low
Condition: A NML **Grade:** 3-5 **F/E/O%:** 0/0/8

Sale

Sale Price: \$312,500 **Date:** 4/4/2019
Recording: 654280 **Code:** D000

Buyer: KENT T & JESSICA JO PEINE
Seller: MATTHEW J & ALYSSA BECKMAN



PIN: 46.018.0200
Route: 000-000-000
Deedholder: MONICA CARLSON
Address: 16100 240TH ST E
Map Area: 46 WELCH TWP-R
Subdivision: [NONE]
Tax District: WELCH 200
Land SF: 398,574 **Total Acres:** 9.15

Residential Dwelling

Style: 1 Story Frame
Arch Style: N/A
TLA/GLA: 2,160 / 1,544 / 616 **Year Built:** 1920
Ttl Rms: 7 **Ttl Bdrms:** 4
Bdrms Above: 4 **Bdrms Blw:** --
Plumb Cnt: 2 **Fixture Cnt:** 6
Bsmt SF: 1,256 **Attic SF:** 616
Bsmt Stalls: -- **Garage SF:** 1,560
Bsmt Finish 1:
Condition: V Good **Grade:** 3-10 **F/E/O%:** 0/0/0

Sale

Sale Price: \$427,500 **Date:** 8/14/2019
Recording: 657243 **Code:** D000

Buyer: MONICA CARLSON & PETER J SWENTIK SR
Seller: JESSIE & REBECCA WIEDERHOLT



PIN: 46.018.0600
Route: 000-000-000
Deedholder: CALEB J SHIPLEY
Address: 24849 130TH AVE
Map Area: 46 WELCH TWP-R
Subdivision: [NONE]
Tax District: WELCH 256
Land SF: 217,800 **Total Acres:** 5.00

Residential Dwelling

Style: 1 Story Frame
Arch Style: N/A
TLA/GLA: 1,352 / 1,352 **Year Built:** 1974
Ttl Rms: 7 **Ttl Bdrms:** 3
Bdrms Above: 3 **Bdrms Blw:** --
Plumb Cnt: 2 **Fixture Cnt:** 6
Bsmt SF: 1,176 **Attic SF:** --
Bsmt Stalls: -- **Garage SF:** 528
Bsmt Finish 1: Rec. Room W/ Walk-out 575 Avg
Condition: NML **Grade:** 3 **F/E/O%:** 0/0/0

Sale

Sale Price: \$320,000 **Date:** 11/15/2018
Recording: 651547 **Code:** D000

Buyer: CALEB J & SARA J SHIPLEY
Seller: KAREN A.R. BURTON



PIN: 46.127.0100
Route: 000-000-000
Deedholder: SHAWN FISHER
Address: 15022 202ND STREET WAY
Map Area: 46 WELCH TWP-R
Subdivision: [NONE]
Tax District: WELCH 256
Land SF: 108,900 **Total Acres:** 2.50

Residential Dwelling

Style: Split Foyer Frame
Arch Style: N/A
TLA/GLA: 1,248 / 1,248 **Year Built:** 1978
Ttl Rms: 7 **Ttl Bdrms:** 3
Bdrms Above: 3 **Bdrms Blw:** --
Plumb Cnt: 2 **Fixture Cnt:** 6
Bsmt SF: 1,248 **Attic SF:** --
Bsmt Stalls: -- **Garage SF:** 576
Bsmt Finish 1: Rec. Room (Single) 475 Avg
Condition: A NML **Grade:** 3-10 **F/E/O%:** 0/0/0

Sale

Sale Price: \$271,600 **Date:** 4/19/2019
Recording: 654594 **Code:** D000

Buyer: SHAWN FISHER
Seller: CHRISTINE D MAUL



PIN: 46.136.0091
Route: 000-000-000
Deedholder: ADAM B BAUER
Address: 17750 218TH STREET WAY
Map Area: 46 WELCH TWP-R
Subdivision: [NONE]
Tax District: WELCH 256
Land SF: 44,867 **Total Acres:** 1.03

Residential Dwelling

Style: 1 Story Frame
Arch Style: N/A
TLA/GLA: 576 / 576 **Year Built:** 1940
Ttl Rms: -- **Ttl Bdrms:** --
Bdrms Above: -- **Bdrms Blw:** --
Plumb Cnt: 1 **Fixture Cnt:** 3
Bsmt SF: -- **Attic SF:** --
Bsmt Stalls: -- **Garage SF:** --
Bsmt Finish 1:
Condition: NML **Grade:** 5+5 **F/E/O%:** 20/0/0

Sale

Sale Price: \$125,000 **Date:** 2/15/2019
Recording: 653543 **Code:** D000

Buyer: ADAM B BAUER
Seller: DANIEL C EUL ET AL



PIN: 46.024.0500
Route: 000-000-000
Deedholder: COLIN J DOFFING
Address: 17016 WELCH SHORT CUT
Map Area: 46 WELCH TWP-R
Subdivision: [NONE]
Tax District: WELCH 256
Land SF: 1,203,563 **Total Acres:** 27.63

Residential Dwelling

Style: 1 Story Frame
Arch Style: N/A
TLA/GLA: 1,288 / 1,288 **Year Built:** 2008
Ttl Rms: 4 **Ttl Bdrms:** 1
Bdrms Above: 1 **Bdrms Blw:** --
Plumb Cnt: 3 **Fixture Cnt:** 6
Bsmt SF: 1,288 **Attic SF:** --
Bsmt Stalls: -- **Garage SF:** 448
Bsmt Finish 1: Walk-out (PLF Exposed) 20 Avg
Condition: NML **Grade:** 3-5 **F/E/O%:** 0/0/0

Sale

Sale Price: \$350,000 **Date:** 4/1/2019
Recording: 654083 **Code:** D000

Buyer: COLIN J DOFFING
Seller: PAUL E & DEBRA L CARLSON



PIN: 47.007.0301
Route: 000-000-000
Deedholder: JEREMY D MARTIN
Address: 41467 190TH AVE
Map Area: 47 ZUMBROTA TWP-R
Subdivision: [NONE]
Tax District: ZUMBROTA TWP 2805
Land SF: 300,564 **Total Acres:** 6.90


Residential Dwelling

Style: 1 1/2 Story Frame
Arch Style: N/A
TLA/GLA: 2,314 / 1,392 / 922 **Year Built:** 1900
Ttl Rms: 7 **Ttl Bdrms:** 4
Bdrms Above: 4 **Bdrms Blw:** --
Plumb Cnt: 1 **Fixture Cnt:** 3
Bsmt SF: 384 **Attic SF:** 384
Bsmt Stalls: -- **Garage SF:** 528
Bsmt Finish 1:
Condition: NML **Grade:** 4+10 **F/E/O%:** 0/0/0

Sale

Sale Price: \$185,000 **Date:** 10/5/2018
Recording: 650690 **Code:** D000

Buyer: JEREMY D & DOREEN MARTIN
Seller: MICHAEL A & WENDY J LOHMANN



PIN: 47.016.0400
Route: 000-000-000
Deedholder: ERIN J LOHMANN
Address: 20360 420TH ST
Map Area: 47 ZUMBROTA TWP-R
Subdivision: [NONE]
Tax District: ZUMBROTA TWP 2805
Land SF: 1,108,602 **Total Acres:** 25.45

Residential Dwelling

Style: 1 Story A-Frame
Arch Style: N/A
TLA/GLA: 1,120 / 1,120 **Year Built:** 1974
Ttl Rms: 7 **Ttl Bdrms:** 3
Bdrms Above: 2 **Bdrms Blw:** 1
Plumb Cnt: 2 **Fixture Cnt:** 6
Bsmt SF: 1,792 **Attic SF:** --
Bsmt Stalls: -- **Garage SF:** 672
Bsmt Finish 1: Rec. Room W/ Walk-out 500 Avg
Condition: NML **Grade:** 4+10 **F/E/O%:** 0/0/0

Sale

Sale Price: \$434,000 **Date:** 9/13/2019
Recording: 658016 **Code:** D000

Buyer: ERIN J LOHMANN
Seller: JACQUELINE SCHIMEK



PIN: 47.029.0800
Route: 000-000-000
Deedholder: LUKE E NORDQUIST
Address: 19295 443RD ST
Map Area: 47 ZUMBROTA TWP-R
Subdivision: [NONE]
Tax District: ZUMBROTA TWP 2805
Land SF: 348,044 **Total Acres:** 7.99

Residential Dwelling

Style: 1 1/2 Story Frame
Arch Style: N/A
TLA/GLA: 1,326 / 780 / 546 **Year Built:** 1920
Ttl Rms: 10 **Ttl Bdrms:** 4
Bdrms Above: 4 **Bdrms Blw:** --
Plumb Cnt: 3 **Fixture Cnt:** 7
Bsmt SF: 780 **Attic SF:** --
Bsmt Stalls: -- **Garage SF:** --
Bsmt Finish 1: Rec. Room W/ Walk-out 400 Avg
Condition: A NML **Grade:** 3-10 **F/E/O%:** 0/0/0

Sale

Sale Price: \$343,500 **Date:** 9/30/2019
Recording: 658453 **Code:** D000

Buyer: LUKE E & PATRICIA NORDQUIST
Seller: GAIL BERG



PIN: 47.006.0201
Route: 000-000-000
Deedholder: MICHAEL B LARSON
Address: 40309 COUNTY 6 BLVD
Map Area: 47 ZUMBROTA TWP-R
Subdivision: [NONE]
Tax District: ZUMBROTA TWP 2805
Land SF: 1,300,266 **Total Acres:** 29.85

Residential Dwelling

Style: 2 Story Frame
Arch Style: N/A
TLA/GLA: 2,928 / 1,472 / 1,456 **Year Built:** 1915
Ttl Rms: -- **Ttl Bdrms:** 4
Bdrms Above: 4 **Bdrms Blw:** --
Plumb Cnt: 4 **Fixture Cnt:** 9
Bsmt SF: 1,456 **Attic SF:** --
Bsmt Stalls: -- **Garage SF:** 416
Bsmt Finish 1:
Condition: EXCEL **Grade:** 3 **F/E/O%:** 0/0/0

Sale

Sale Price: \$436,000 **Date:** 10/2/2018
Recording: 650569 **Code:** D000

Buyer: MICHAEL B LARSON
Seller: JACOB M & PAMELA M DAHL



PIN: 47.029.1800
Route: 000-000-000
Deedholder: GLENN MEIER
Address: 19123 COUNTY 10 BLVD
Map Area: 47 ZUMBROTA TWP-R
Subdivision: [NONE]
Tax District: ZUMBROTA TWP 2805
Land SF: 547,114 **Total Acres:** 12.56

Residential Dwelling

Style: 1 Story Frame
Arch Style: N/A
TLA/GLA: 2,418 / 2,068 / 350 **Year Built:** 2002
Ttl Rms: 7 **Ttl Bdrms:** 4
Bdrms Above: 1 **Bdrms Blw:** 3
Plumb Cnt: 5 **Fixture Cnt:** 10
Bsmt SF: 2,068 **Attic SF:** --
Bsmt Stalls: -- **Garage SF:** 2,148
Bsmt Finish 1: Living Qtrs. W/ Walk-out 1780 Avg
Condition: NML **Grade:** 1-5 **F/E/O%:** 0/0/0

Sale

Sale Price: \$610,000 **Date:** 11/1/2018
Recording: 651410 **Code:** D000

Buyer: GLENN & DIANE MEIER
Seller: TODD J & JOANN M SCHULZ